

FIGURE 3

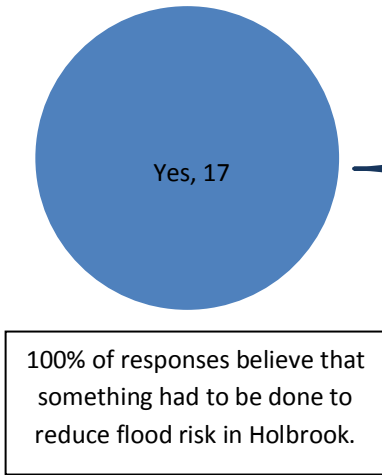
HOLBROOK

KEY LOCATIONS AND FLOOD HOTSPOTS

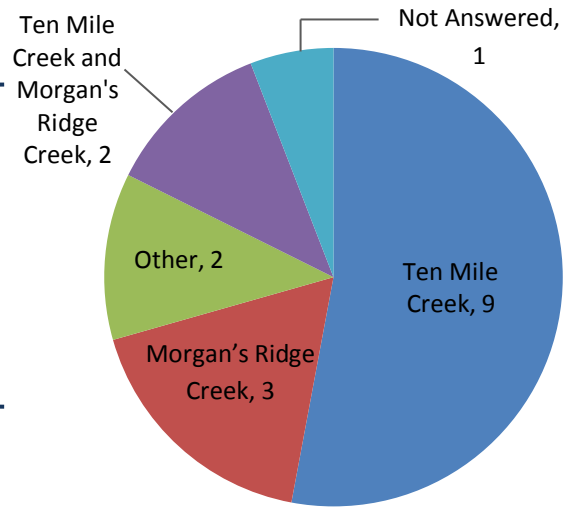


J:\Jobs\114040\ARC\Arc_Maps\Holbrook\Report_Figures\28082014\Figure03_Holbrook_Key_Locations_&_Hotspots.mxd

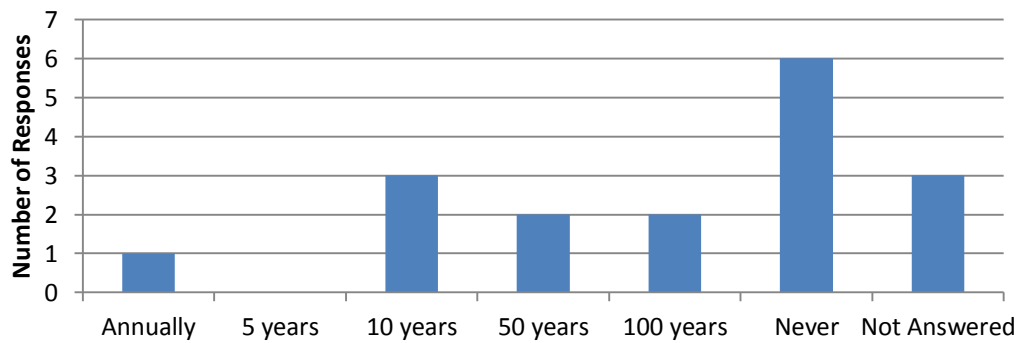
Do you think something should be done to reduce flood risk in Holbrook?



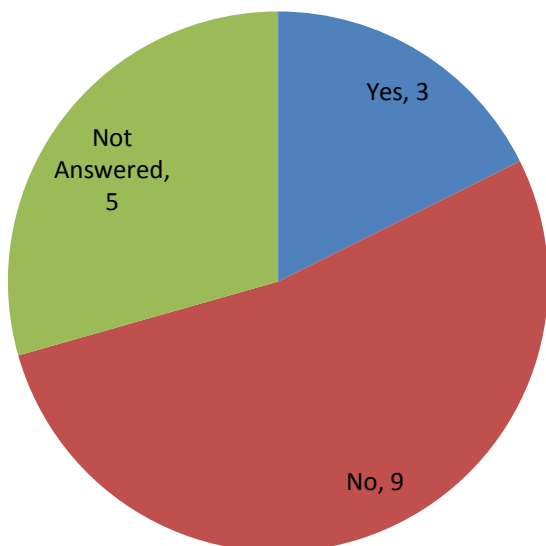
Is the flood risk you are referring to due to: Ten Mile Creek, Morgan's Ridge Creek or Other?



At what frequency would you consider flooding to be "acceptable"?



If eligible, would you be interested in a Voluntary Purchase scheme?



If eligible, would you be interested in a Voluntary House Raising scheme?

