



Greater Hume Shire

simply greater



Greater Hume Roads Strategy 2017 - 2019

Construction, Maintenance and Risk Management of
the Road Network

This Page is Intentionally Left Blank

Table of Contents

1.	Introduction	1
2.	Revisions	1
3.	Road Hierarchy	2
4.	Recommended Road Classes	2
5.	Road Design Parameters	3
6.	Urban Streets.....	4
7.	Summary of Upgrading Class 3 to 7 Roads to Meet Required Standards	4
8.	Maintenance Standards and Response Times	5
9.	Maintenance of the Sealed Road Network.....	5
	Resealing of Bitumen Surfaces	5
	Reconstruction of Sealed Roads	5
10.	Maintenance of the Gravel Road Network	6
	Re-sheeting Gravel Roads.....	6
	Maintenance Grading of Gravel Roads.....	6
11.	Record Keeping	6
12.	Bitumen Sealing of Lower Class Roads	6
13.	Bridges.....	7
14.	Data Accuracy	7
15.	Discussion	7
16.	Recommendation	7
17.	References.....	8
18.	Tables	12
	I. Table 1. Roads Hierarchy - Design and Service Levels	12
	II. Table 2. Road Classification - Proposed Changes	16
	III. Table 3. Local Roads – Alphabetical Order.....	26
	IV. Table 4. Local Roads – Grouped by Class	68
	Table 5.	108
	Roads Constructed Higher Than Strategy Standard.....	108
	V. Table 5. Roads Constructed Higher Than Strategy Standard.....	110
	VI. Table 6. Unsealed Class 5 Roads that Should be Constructed to Class 4.....	116
19.	Attachments	116
	Attachment 1. Town Maps – Proposed Road Classes.....	116
	Attachment 2. Shire Map – Proposed Road Classes.....	116

1. Introduction

Greater Hume Shire adopted its first roads strategy in 2012 with a requirement that it is updated every four years. The first update was in 2014 with this update being the third development of the strategy. This strategy update continues to enable better management of our roads, while still applying the basic principles detailed in the original document.

The original road register listed the roads as whole lengths but with some roads being a combination of sealed, unsealed and unformed sections this was not truly representative of our road system. Subsequently all the roads have now been broken into segments for classification.

We continue to improve the data of our roads system recorded in sections up to approximately 1000 metres long within our roads register and improve the accuracy by an ongoing process of developing condition reports, traffic counts, road usage, road widths and length, expected lives, construction and reseal dates.

A table showing all road classification changes since the last document can be found starting on page 10.

2. Revisions

To enable the management of roads now and the applicable designs of roads into the future we had allocated in the previous strategy Base Road Classes (based on usage, traffic score and location), and Maintenance Road Classes (based on the existing surface i.e. sealed or unsealed), highlighting the roads that will need to be re-designed at the end of their functional lives due to inappropriate sealing or changes of use.

In this version of the strategy we have reverted to the roads having one class only to simplify the classification of the road and its maintenance requirements. Separate tables in the document now indicate where a road has been classed at a higher (or lower) level than what the strategy formula has determined to highlight roads that need consideration for upgrading or have been constructed to a higher standard than required however now need the appropriate maintenance to maintain their integrity.

Under Road Classes, Council has a regional network of 284km and a local sealed rural road network of 673km supported by an unsealed rural road network of 1020km with 94km of sealed urban streets (excluding regional roads), and 16km of unsealed urban streets. Total 2071km.

As stated in the first strategy, a 1993 Australian Road Research Board report noted *"...a balanced road environment can only be achieved if the function of the road is matched with geometric design standards, which are in turn matched with construction standards, and the road is maintained to a standard which compliments the function, design and construction."* These standards however, need to be met within an achievable budget.

Total budget expenditure of Council funds on the local road network of 1,780km in 2015/16 is estimated as \$6,771,543. In addition, Council has a regional road network of 284km with a budget of \$3,589,972. The total expenditure on the road network represents 30.6 % of Council's annual expenditure (excluding depreciation and works on State Highways).

Because Council has a duty of care to road users, Council has reduced its exposure to a public liability claim by adopting standards for construction and maintenance, commensurate with its financial capacity. Council also has a statutory obligation to report on the condition of its road network as a component of Integrated Planning and Reporting. Council will adopt standards against which the current condition can be compared.

3. Road Hierarchy

Not all roads are constructed and maintained to the same standard. This is obvious with National Highways, State Highways and State and Regional roads, with a similar structure existing at the local level. Important local roads will link towns and villages and other local roads will provide access to individual properties or facilities. Important, high traffic volume local roads are usually sealed, whereas lesser roads may be unsealed; however other factors may override this generality.

4. Recommended Road Classes

Road Standard		Class of Road
National Highway	M Routes	1
State Highway	A Routes	2
Regional Road	B Routes	3
Sealed Local Road		4
Unsealed Local Road		5
Unsealed Single Lane Local Road		6
Formed Local Road		7
Non Formed Access Easement		8

Several sources were used to evaluate the number of road classes to adopt for the road hierarchy. The adopted standards from a number of adjoining Councils including Junee, Tumut, Lockhart and Temora were reviewed but for consistency the classes used by GHD in their Road Condition Assessment report prepared for Council in 2010 have been continued. That report placed all sealed local roads in one class; class 4. It is felt that is a little simplistic and the hierarchy recommended splits class 4 into 4A and 4B.

Council's 284km of regional roads are all sealed and should be placed in a class between state roads and local roads. On the recommended hierarchy, they would all be class 3.

Factors considered in determining the class of local roads were:

- Traffic volume
- Heavy vehicle significance (B-Double Route)
- School bus route
- Special economic purpose
- Adjoining land use (primary access to dwellings)

Road classes were determined by listing all local roads with known and assumed data and used this data to calculate a "traffic score". This traffic score was used to allocate each road to a class. The above factors are used with traffic volume being increased by 30% if the road is a school bus route, (50% if used by two buses) and a further 50% if a B-Double route. A special economic purpose, for example timber haulage, which is often associated with some external funding, may cause an adjustment to the calculated road class.

Sealed Urban roads are class 4A roads, and as we have Unsealed Urban Roads that are not recommended to be sealed they are included as class 5 roads. All sealed Local Rural Roads that have a traffic score of over 200 are classified as class 4A roads with class 4B roads having a traffic score of 80 to 200.

All Unsealed Rural Roads class 5, have a traffic score of 40 to 80 or service 5 or more Dwellings and class 6, a traffic score of 10 to 40 or service 1 to 4 dwellings with class 7 (formation only), a traffic score of less than 10. Class 7 roads are dry weather farm access only and do not provide primary access to dwellings. Class 8 roads are non-formed access easements that have limited access and Council does not maintain them.

As traffic counts are not available for the bulk of low traffic roads, traffic volumes and thus traffic score must be estimated and the number of dwellings serviced being the main priority to determine class of road.

This is tabulated below.

Calculated Traffic Score	Dwellings Serviced	Class of Road
>200	N/A	4A
80 - 200	N/A	4B
40 - 80	≥5	5
10 - 40	1 - 4	6
<10	0	7 (Formation Only)
0	0	8

Many of Council's gravel roads service one or two dwellings and these dwellings often have alternate means of access. It is necessary on occasion to nominate the shortest or most used road as class 6 and alternates as class 7.

Class 4 roads are sealed; with lower classes mainly gravel pavements or formation only. Some roads may have been sealed previously and have a lower traffic score, and these sealed areas will be maintained unless determined otherwise by Council resolution. As discussed below there may be specific reasons why a low traffic road has or would be provided with a sealed surface. There are roads in the shire which have a sealed surface, 'generally a narrow 3.6m wide seal' that does not fit into the class 4 category, these will have the surface and shoulders maintained to an affordable standard.

Adjoining land use such as residential, rural residential and industrial development will cause a demand for sealing of the road pavement. Thus, all roads serving these intense land uses are classified as at least class 4B, irrespective of the calculated traffic score.

Some roads may be considered "strategic" even though they carry low traffic volumes. Examples are roads linking villages, or heavy haulage routes.

As part of the development of this strategy there has been a Class 4C included in this draft to enable management of the Dust and Floodway Seals that are included on some unsealed roads that deal with specific problems unique to that location. These seals total 15.05km of road length.

5. Road Design Parameters

The class of a road determines the standard to which it is designed, constructed and maintained. Higher design standards add significantly to construction costs.

Design elements for roads include:

- Pavement strength (depth and structure)
- Design speed (horizontal and vertical curves, sight distance)
- Culvert and bridge size
- Lane width and number of lanes
- Line marking
- Guardrail, Guide posts and signage
- Clear zones
- Shoulder width and treatment
- Drainage design

Design standards recommended for adoption are summarised in Table 1. Width of seal for class 4A of 8 metres and 4B roads are a minimum of 7m as lesser widths invariably lead to high maintenance costs and unsafe conditions. Most other standards for construction and maintenance vary between class 4A and 4B. Thus, 4B roads will be cheaper to construct and maintain commensurate with their lesser importance and usage.

These design standards reflect community expectation of a modern road network and provide the potential for reduced maintenance and liability costs due to less edge wear, flood damage and minimal unexpected changes in road standard.

A standard cannot be assigned to Class 4C seals as each individual case requires to be designed to solve the specific problem at that location.

6. Urban Streets

All urban streets are classified as class 4A (for sealed roads) or 5 (for unsealed roads) due to the nature of adjoining development.

7. Summary of Upgrading Class 3 to 7 Roads to Meet Required Standards

For the purposes of this report roads within 0.5m of the required width are deemed to meet the standard and are therefore nominated as compliant. The table below (based on the current data we have), provides the estimated cost to upgrade Class 3 and 4 roads to 8m and 7m wide seal in accordance with the recommended design parameters. Of the 284km of class 3 road, 160km or 56.2% is currently 7.5m or more in width. Of the 759km of sealed rural class 4 local road 294km or 38.8% is currently less than 7m in width.

There are 24.8km of class 4 roads that are unsealed with an estimate of \$5M to reconstruct as class 4 standard roads.

The unsealed class 5 and 6 roads will be brought to the correct width when they are re-sheeted and the maintenance grading of class 7 roads will bring them to the correct width.

Class	Sealed length Km	Unsealed Length km	Cost to upgrade widths to Standard \$Million		
3	284	0	124km	@\$250,000/km	\$31M
4	742	0	294km	@\$200,000/km	\$59M
Unsealed Class 4	0	25	25km	@\$200,000/km	\$5M
5	0	291	N/A	N/A	0
6	0	631	N/A	N/A	0
7	0	98	N/A	N/A	N/A
				Total	\$95M

The non-compliance of the network should be viewed as much due to improving standards rather than chronic underinvestment.

8. Maintenance Standards and Response Times

The benefits of high construction standards are quickly eroded if they are not supported by equivalent maintenance standards. For example, culverts designed for a 1 in 20-year event need to be kept clear to perform at that level. Similarly, some design elements will have higher safety significance and thus deficiencies will need to be addressed more promptly. For example, wheel path potholes or missing warning signs should be fixed or replaced in a very short time, whereas a missing guidepost would not warrant the same urgency.

9. Maintenance of the Sealed Road Network

Resealing of Bitumen Surfaces

The total length of bitumen seal on local roads and streets is approximately 767km. Based on an accepted engineering standard useful life of 20 years Council should complete the annual resealing of approximately 38.4km at an estimated cost of \$1.15M. In addition, 14.2km of Regional Road should be resealed each year at an estimated cost of \$0.578M.

Resealing	Km Per Year	\$ Per Km	Required \$M Annually	Current Budget \$M Annually
Regional Roads	$284/20=14.2$	40,000	0.57	0.6
Local Roads & Streets	$767/20=38.4$	30,000	1.15	1.1

Reconstruction of Sealed Roads

Based on a useful life of 100 years Council should be reconstructing 7.6 km of sealed local road and streets annually. The estimated cost of this reconstruction is \$1.5M. Similarly, based on a useful life of 85 years, 3.34 km of Regional Road should be reconstructed annually at a cost of \$0.84M.

Reconstruction	Km Per Year	\$ Per Km	Required \$M Annually	Current Budget \$M Annually
Regional Roads	$284/85=3.34$	250,000	0.84	1.01
Local Roads	$673/100=6.73$	200,000	1.35	1.85
Urban Streets	$94/100=0.94$	200,000	0.19	0.5

10. Maintenance of the Gravel Road Network

Re-sheeting Gravel Roads

The AARB Manual (Ref 2) provides a complex formula for the calculation of annual gravel loss on unsealed roads. Inputs to the formula include traffic volume, road gradient, gravel type and annual rainfall. Applying this formula for class 6 roads we average 16 vehicles per day, calculates annual gravel loss as 5mm and our class 5 roads average 40 vehicles per day gives an annual loss of 10mm. Using resheet thickness of 100mm means a recurrence interval of 20 and 10 years respectively. The cost of resheeting Council's class 5 and 6 roads can be tabulated as follows:

Local Road Class	Unsealed Length Km	Resheeting Frequency Years	Annual Length Km	Unit Cost/ Km \$	Annual Cost \$M	Current Budget \$M
5	291	10	29.1	50,000	1.45	
6	631	20	32	30,000	0.96	
				Total	2.41	0.992

Maintenance Grading of Gravel Roads

Fossberg et al (Ref 1) note that studies undertaken over several years indicate an optimum grading frequency of each 4,000 to 8,000 vehicles. For an unsealed road carrying 20 vehicles per day this would indicate a regrading of 6 months to annual frequency. Using the longest frequency means class 5 roads should be regraded 6 monthly, class 6 annually and class 7 every two years. This cost is tabulated as follows:

Class of Road	Unsealed Length Km	Frequency	Annual Grading Length Km	Cost/ Km \$	Annual Cost \$	Current Budget \$M
5	291	Twice a Year	582	1000	582,000	
6	631	Each Year	631	800	504,800	
7	98	Every 2 Years	49	600	29,400	
Totals	1020		1262		1,116,200	1,051,000

11. Record Keeping

Council needs to keep accurate up to date records of road maintenance, when road defects are identified (or notified by others), and when they are corrected, to be able to defend Public Liability claims. Achieving the standards is not sufficient, as courts will require documented evidence.

Council has relied on time sheets and diaries for this in the past and is now developing a proprietary system (Reflect) to supplement this requirement across its local and regional roads.

12. Bitumen Sealing of Lower Class Roads

There are several factors other than traffic volumes which may result in a need and decision to seal roads which do not fit class 4.

Council often receives requests to provide "dust seals" on rural roads in proximity to rural dwelling or facilities. Some of the former Councils had policies and programs for this type of work in their budgets. This type of work removes a nuisance rather than improves the road network.

All roads in rural residential environments should be sealed for the same reasoning as the provision of “dust seals”.

Some road sections warrant sealing due to steep or difficult terrain. These sections are either very expensive to maintain as a gravel surface or may be dangerous or impassable during wet weather. An example of this was the steep section of Four Mile Lane sealed in 2006.

All sealed road sections will be classified as class 4 in the Road Class and will only be re-classified if the seal is removed.

13. Bridges

This report does not include an analysis of Council’s bridges. Generally, these assets are in good condition with most having no load limits and all but one being of concrete construction.

14. Data Accuracy

This report and the accompanying tables were developed from the large volumes of data in Councils finance and asset databases, which is used for analysis of Council’s expenditure needs in road maintenance. Due to ongoing subdivision works the length of road for which Council is responsible continues to increase. Whilst the accuracy of the data will continue to be improved, any errors and omissions in this report are likely to have a minimal effect on the estimates provided. Of far greater importance is the unknown future cost of inputs such as pavement materials and bitumen, which is tied to oil prices and availability.

15. Discussion

The Hierarchal Strategy provides Council with an overall direction with regard to the priority of what roads, and to what standard, roads are to be built and maintained in the future.

The current state of the road network may require that some lesser priority roads in poor condition will be attended to before higher priority roads as Council cannot afford to have any parts of the road network deteriorate to an unsafe or unmaintainable state. It should be noted that it is proposed that roads will only be constructed to the standards as detailed in the strategy, unless a separate approval is given by Council resolution.

This initial strategy will empower the mitigation process to prevent the overall state of the network falling into disrepair by ensuring that roads are only constructed to a standard that is associated with their use and will minimize future maintenance costs.

The following Points should be noted by Council:

- The cost to upgrade to standard is based upon the design standards outlined in Table 1 and it is unrealistic to expect that Council will ever have all roads constructed to this standard. It does however clarify construction standards from this Point on.
- An incremental approach will need to be taken to increasing local road reconstruction, resealing and gravel resheeting expenditure budget over an extended period of time.
- Future budgets will need to provide adequate maintenance budget for the sealed and unsealed network.

16. Recommendation

That;

- The road hierarchy be confirmed
- The emphasis for expenditure of available funds be on the upgrading of the existing assets over new construction
- The Director Engineering prepares a 10 year plan for road improvements based on the existing revenue streams.

17. References

Fossberg, P.E., Harral, C.G., Fiaz, A, et al, (1988). Technical options and economic consequences for road construction and maintenance.

Australian Road Research Board "Unsealed Roads Manual – Guidelines to Good Practice" May 1993.

Council's finance management system (Authority)

Council's asset management system (BizeAsset)

Table 1.

Roads Hierarchy - Design and Service Levels

18. Tables

I. Table 1. Roads Hierarchy - Design and Service Levels

Roads Hierarchy – Design and Service Levels								
Road Class	3 Regional	4A	4B	4C	5	6	7	8
Design Speed (km/hr)	100	100	100	Dependant on Design	80	80	60	Unformed
Surface	Sealed	Sealed	Sealed	Sealed	Gravel	Gravel	Formed	Natural
Travel Lanes (number)	2	2	2	Dependant on Design	2	1	1	N/A
Lane Width (metres)	3.5	3.5	3.5	3.5	3.5	4	4	N/A
Formation Width (metres)	10	10	9	Varies	8	6	6	N/A
Sealed Shoulder	Yes, 0.5m	Yes, 0.5m	no	Dependant on Design	N/A	N/A	N/A	N/A
Line Marking	Yes	Yes	At Crests & Curves	Dependant on Design	N/A	N/A	N/A	N/A
Guideposts	Yes	Yes	yes	Dependant on Design	yes	No	N/A	N/A
Flood Protection	1 in 100 years	1 in 50 years	1 in 20 years	Dependant on Design	1 in 10 Years	1 in 5 Years	1 in 2 Years	N/A
Signs - Crests & Curves	Yes	Yes	Yes	Dependant on Design	yes	no	no	N/A
Signs - Speed Advisory	Yes	Yes	Yes	Dependant on Design	no	no	no	N/A
Clear Zone	6	6	4	4	4	4	4	N/A
Vegetation Clearance Height (metres)	5.5	5.5	4.6	4.6	4.6	4.6	4.6	N/A
Shoulder Grass Spraying	Yes	Yes	Yes	Dependant on Design	No	No	No	N/A
Roadside Slashing	12 Months	12 Months	12 Months	12 Months	No	No	No	N/A
Pothole Patching - Response Time	2 Week	2 Week	4 Weeks	4 Weeks	N/A	N/A	N/A	N/A
Guidepost Defect - Response Time	2 Month	2 Month	4 Month	4 Month	6 Months	N/A	N/A	N/A
Sign Defect - Response Time	2 Month	2 Month	4 Month	4 Month	6 Months	N/A	N/A	N/A
Vegetation Defect - Response Time	1 Month	1 Month	1 Month	1 Month	1 Month	N/A	N/A	N/A
Grading Frequency				N/A	6 Months	12 Months	24 Months	N/A

Table 2.
Road Classification - Proposed Changes

II. Table 2.Road Classification - Proposed Changes

Road Classification - Proposed Changes									
Road ID	Road Type	Road Name	Segment	Locality	Current Class	Proposed Class		Reason	Code
URUS 101201 02	Urban Road Unsealed	Albert Street	2	Culcairn	4A	5	↓	Unsealed Urban	1
RRSS 50306 01	Rural Road Sealed	Balldale Walbundrie Road	1	Balldale	6	4B	↑	Sealed	1
RRUS 50516 05	Rural Road Unsealed	Coach Road	5	Gerogery	4B	5	↓	Unsealed	1
RRUS 50516 06	Rural Road Unsealed	Coach Road	6	Gerogery	4B	5	↓	Unsealed	1
RRUS 50516 07	Rural Road Unsealed	Coach Road	7	Gerogery	4B	5	↓	Unsealed	1
RRUS 50516 08	Rural Road Unsealed	Coach Road	8	Culcairn	4B	5	↓	Unsealed	1
RRUS 50516 09	Rural Road Unsealed	Coach Road	9	Culcairn	4B	5	↓	Unsealed	1
RRUS 50516 10	Rural Road Unsealed	Coach Road	10	Culcairn	4B	5	↓	Unsealed	1
RRUS 50516 11	Rural Road Unsealed	Coach Road	11	Culcairn	4B	5	↓	Unsealed	1
RRUS 50516 12	Rural Road Unsealed	Coach Road	12	Culcairn	4B	5	↓	Unsealed	1
RRSS 50520 06	Dust and Floodway Seals	Coppabella Road	6	Yarara	5	4C	↑	Sealed	1
RRSS 50520 08	Dust and Floodway Seals	Coppabella Road	8	Yarara	5	4C	↑	Sealed	1
RRSS 50520 10	Dust and Floodway Seals	Coppabella Road	10	Yarara	5	4C	↑	Sealed	1
RRSS 50520 12	Dust and Floodway Seals	Coppabella Road	12	Coppabella	5	4C	↑	Sealed	1
RRSS 50520 20	Rural Road Sealed	Coppabella Road	20	Carabost	5	4B	↑	Sealed	1
URUS 101309 01	Urban Road Unsealed	Edward Street	1	Gerogery	4A	5	↓	Unsealed	1
RRSS 57316 03	Rural Road Sealed	Grubben Road	3	Henty	5	4A	↑	Sealed	1
URSS 101220 02	Urban Road Sealed	Hoy Street	2	Culcairn	5	4A	↑	Sealed	1
RRSS 52310 01	Rural Road Sealed	Lubkes Road	1	Henty	6	4B	↑	Sealed	1
RRUS 52704 01	Rural Road Unsealed	Nioka Road	1	Jindera	4B	5	↓	Unsealed	1

Road Classification - Proposed Changes - *Continued*

Road ID	Road Type	Road Name	Segment	Locality	Current Class	Proposed Class		Reason	Code
RRSS 53507 01	Rural Road Sealed	Reapers Road	1	Culcairn	5	4B	↑	Sealed	1
RRSS 53701 01	Rural Road Sealed	Sawyer Road	1	Jindera	5	4B	↑	Sealed	1
URSS 101424 02	Urban Road Sealed	Smith Street	2	Henty	5	4A	↑	Sealed	1
RRSS 54503 01	Urban Road Sealed	Walla Cemetery Road	1	Walla Walla	6	4A	↑	Sealed	1
RRSS 54904 01	Rural Road Sealed	Yarra Yarra Road	1	Little Billabong	5	4B	↑	Sealed	1
URSS 101401 08	Urban Road Sealed	Allan Street	8	Henty	-	4A	-	Asset System Adjustment	2
URSS 101402 01	Urban Road Sealed	Bartsch Avenue	1	Henty	4A	-	-	Combined With Segment 2	2
URSS 101402 01	Urban Road Sealed	Bartsch Avenue	2 (1)	Henty	4A	-	-	Combined With Segment 1	2
URSS 101402 02	Urban Road Sealed	Bartsch Avenue	3 (2)	Henty	4A	-	-	Combined With Segment 4	2
URSS 101402 02	Urban Road Sealed	Bartsch Avenue	4 (2)	Henty	4A	-	-	Combined With Segment 3	2
RRSS 50327 11	Rural Road Sealed	Bowna Road	11	Bowna	-	4B	-	Asset System Adjustment	2
DELETED	-	Caringa Road	3	-	6	7	↓	Absorbed Into Segment 2	2
DELETED	-	Coppabella Road	28	-	4B	4B	-	Absorbed Into Segment 27	2
RRSS 52310 04	Rural Road Unsealed	Lubkes Road	4	Henty	-	6	-	Asset System Adjustment	2
URUS 101540 06	Urban Road Unsealed	Millswood Road	6	Holbrook	-	5	-	Asset System Adjustment	2
DELETED	-	Molkentin Road	5	Jindera	-	4A	-	Asset System Adjustment	2
URSS 101911 01	Urban Road Sealed	Morgans Road	1	Walla Walla	-	4A	-	Asset System Adjustment	2
URSS 101911 02	Urban Road Sealed	Morgans Road	2	Walla Walla	-	4A	-	Asset System Adjustment	2
RRUS 52521 03	Rural Road Unsealed	Morgans Road	3	Walla Walla	-	5	-	Asset System Adjustment	2
RRUS 52521 04	Formed Road	Morgans Road	4	Walla Walla	-	7	-	Asset System Adjustment	2
URSS 101626 06	Regional Road Sealed	Urana Street	6	Jindera	-	3	-	Asset System Adjustment	2

Road Classification - Proposed Changes - *Continued*

Road ID	Road Type	Road Name	Segment	Locality	Current Class	Proposed Class		Reason	Code
DELETED	-	Yarra Yarra Road	7	-	6	-	-	Absorbed Into Segment 6	2
DELETED	-	Barbers Road	4	-	6	6	-	Renamed "The Elms Lane"	3
URSS 101549 01	Urban Road Sealed	Sydney Road	1	Holbrook	-	4A	-	Renamed Section of Old Hume Hwy	3
URSS 101549 02	Urban Road Sealed	Sydney Road	2	Holbrook	-	4A	-	Renamed Section of Old Hume Highway	3
RRUS 53912 01	Rural Road Unsealed	The Elms Lane	1	Walla Walla	6	6	-	Renamed Section of Barbers Road	3
URSS 101551 01	Urban Road Sealed	Bethana Lane	1	Holbrook	-	4A	-	New Road	4
URSS 101629 01	Urban Road Sealed	Carrol Avenue	1	Jindera	-	4B	-	New Road	4
RRSS 50531 01	Rural Road Sealed	Cassia Road	1	Jindera	-	4B	-	New Road	4
RRSS 50533 01	Rural Road Sealed	Coogera Circuit	1	Jindera	-	4B	-	New Road	4
RRSS 50533 02	Rural Road Sealed	Coogera Circuit	2	Jindera	-	4B	-	New Road	4
RRSS 50533 03	Rural Road Sealed	Coogera Circuit	3	Jindera	-	4B	-	New Road	4
RRSS 50713 01	Rural Road Sealed	Durakar Close	1	Jindera	-	4B	-	New Road	4
RRSS 101550 01	Rural Road Sealed	Forrest Court	1	Holbrook	-	4B	-	New Road	4
RRSS 57320 01	Rural Road Sealed	Gardenia Place	1	Jindera	-	4B	-	New Road	4
RRSS 53528 01	Rural Road Sealed	Ribery Court	1	Jindera	-	4B	-	New Road	4
URSS 0000 01	Urban Road Sealed	Billabong Close	1	Holbrook	-	4A	-	Newly Named Road	5
RRUS 55103 01	Rural Road Unsealed	Yellow Box Lane	1	Holbrook	-	6	-	Newly Named Road	5
RRUS 50323 02	Dust and Floodway Seals	Bobs Creek Road	2	Carabost	6	4C	↑	Dust Seal	6
RRSS 50334 06	Dust and Floodway Seals	Brocklesby Goombargana Road	6	Brocklesby	4B	4C	-	Dust Seal	6
RRSS 50514 12	Dust and Floodway Seals	Clifton Ring Road	12	Little Billabong	6	4C	↑	Dust Seal	6
RRUS 57313 01	Dust and Floodway Seals	Greenvale Road	1	Gerogery	6	4C	↑	Dust Seal	6

Road Classification - Proposed Changes - *Continued*

Road ID	Road Type	Road Name	Segment	Locality	Current Class	Proposed Class		Reason	Code
RRUS 57317 04	Dust and Floodway Seals	Gum Swamp Road	4	Balldale	6	4C	↑	Dust Seal	6
RRSS 52110 03	Dust and Floodway Seals	Knox Road	3	Table Top	5	4C	↑	Dust Seal	6
RRSS 52520	Dust and Floodway Seals	Morebringer Lane	5	Balldale	6	4C	↑	Dust Seal	6
RRSS 53512 30	Dust and Floodway Seals	River Road	30	Talmalmo	5	4C	↑	Dust Seal	6
RRSS 53512 51	Dust and Floodway Seals	River Road	51	Talmalmo	4B	4C	-	Dust Seal	6
RRSS 53512 52	Dust and Floodway Seals	River Road	52	Talmalmo	4B	4C	-	Dust Seal	6
RRSS 53512 53	Dust and Floodway Seals	River Road	53	Talmalmo	4B	4C	-	Dust Seal	6
RRUS 53723 02	Dust and Floodway Seals	Stonehaven Road	2	Holbrook	6	4C	↑	Dust Seal	6
RRSS 53910 09	Dust and Floodway Seals	Trigg Road	9	Rand	6	4C	↑	Floodway	6
RRUS 50323 07	Rural Road Unsealed	Bobs Creek Road	7	Carabost	-	6	-	Segment Created By Above Dust Seal	7
RRSS 50514 13	Rural Road Unsealed	Clifton Ring Road	13	Little Billabong	-	6	-	Segment Created By Above Dust Seal	7
RRUS 57317 08	Rural Road Unsealed	Gum Swamp Road	8	Balldale	-	6	-	Segment Created By Above Dust Seal	7
RRUS 53910 08	Rural Road Unsealed	Trigg Road	8	Rand	4B	6	↓	Segment Changed By Below Dust Seal	7
RRUS 52509 04	Non Formed Access Easement	McCalls Road	4	Walbundrie	7	8	↓	Class 8 in Middle Section	8
RRGL 52516 02	Non Formed Access Easement	Mirrimar Road	2	Burrumbuttock	7	8	↓	Non Formed Access Easement at End	8
DELETED	-	Tom Drum Road	1	-	8	-	-	Deleted (no access)	8
RRUS 50105 01	Rural Road Unsealed	Anderson Road	1	Burrumbuttock	5	6	↓	Does Not Meet Criteria For Class	9
RRUS 50105 02	Rural Road Unsealed	Anderson Road	2	Burrumbuttock	5	6	↓	Does Not Meet Criteria For Class	9
RRUS 50105 03	Rural Road Unsealed	Anderson Road	3	Burrumbuttock	5	6	↓	Does Not Meet Criteria For Class	9
RRUS 50322 04	Rural Road Unsealed	Bloomfield Road	4	Burrumbuttock	5	6	↓	Does Not Meet Criteria For Class	9
RRUS 50322 05	Rural Road Unsealed	Bloomfield Road	5	Burrumbuttock	5	6	↓	Does Not Meet Criteria For Class	9

Road Classification - Proposed Changes - *Continued*

Road ID	Road Type	Road Name	Segment	Locality	Current Class	Proposed Class		Reason	Code
RRUS 50322 06	Rural Road Unsealed	Bloomfield Road	6	Walla Walla	5	6	↓	Does Not Meet Criteria For Class	9
RRUS 50322 07	Rural Road Unsealed	Bloomfield Road	7	Burrumbuttock	5	6	↓	Does Not Meet Criteria For Class	9
RRUS 52510 02	Formed Road	McGees Road	2	Walbundrie	6	7	↓	Does Not Meet Criteria For Class	9
RRUS 53707 01	Rural Road Unsealed	Scholz Road	1	Walla Walla	5	6	↓	Does Not Meet Criteria For Class	9
RRUS 50107 02	Formed Road	Ashcrofts Road	2	Henty	6	7	↓	Does Not Meet Criteria For Class	10
RRUS 50107 03	Formed Road	Ashcrofts Road	3	Henty	6	7	↓	Does Not Meet Criteria For Class	10
RRUS 50315 02	Rural Road Unsealed	Beelawong Road	2	Gerogery	7	6	↑	Residential Property Access	10
RRUS 50315 03	Rural Road Unsealed	Beelawong Road	3	Gerogery	7	6	↑	Residential Property Access	10
RRUS 50320 01	Rural Road Unsealed	Blights Road East	1	Jindera	7	6	↑	Residential Property Access	10
RRUS 50320 02	Rural Road Unsealed	Blights Road East	2	Jindera	7	6	↑	Residential Property Access	10
RRUS 51308 01	Formed Road	Gluepot Road	1	Walla Walla	6	7	↓	Does Not Meet Criteria For Class	10
RRUS 51308 02	Formed Road	Gluepot Road	2	Walla Walla	6	7	↓	Does Not Meet Criteria For Class	10
RRUS 51308 03	Formed Road	Gluepot Road	3	Walla Walla	6	7	↓	Does Not Meet Criteria For Class	10
RRUS 51308 04	Formed Road	Gluepot Road	4	Walla Walla	6	7	↓	Does Not Meet Criteria For Class	10
RRUS 51308 05	Formed Road	Gluepot Road	5	Walla Walla	6	7	↓	Does Not Meet Criteria For Class	10
RRUS 51308 07	Formed Road	Gluepot Road	7	Walla Walla	6	7	↓	Does Not Meet Criteria For Class	10
RRUS 51308 08	Formed Road	Gluepot Road	8	Walla Walla	6	7	↓	Does Not Meet Criteria For Class	10
RRUS 51308 09	Formed Road	Gluepot Road	9	Walla Walla	6	7	↓	Does Not Meet Criteria For Class	10
RRUS 5731102	Formed Road	Green Acres Road	2	Alma Park	6	7	↓	Does Not Meet Criteria For Class	10
RRUS 57311 03	Formed Road	Green Acres Road	3	Alma Park	6	7	↓	Does Not Meet Criteria For Class	10

Road Classification - Proposed Changes - *Continued*

Road ID	Road Type	Road Name	Segment	Locality	Current Class	Proposed Class		Reason	Code
RRUS 52111 01	Formed Road	Kotzurs Road	1	Alma Park	6	7	↓	Does Not Meet Criteria For Class	10
RRUS 52111 02	Formed Road	Kotzurs Road	2	Alma Park	6	7	↓	Does Not Meet Criteria For Class	10
RRUS 52111 03	Formed Road	Kotzurs Road	3	Alma Park	6	7	↓	Does Not Meet Criteria For Class	10
RRUS 52111 04	Formed Road	Kotzurs Road	4	Alma Park	6	7	↓	Does Not Meet Criteria For Class	10
RRUS 52509 01	Formed Road	McCalls Road	1	Walbundrie	6	7	↓	Does Not Meet Criteria For Class	10
RRUS 52509 05	Rural Road Unsealed	McCalls Road	5	Walbundrie	7	6	↑	Residential Property Access	10
RRUS 52701 01	Rural Road Unsealed	Narrabilla Road	1	Wantagong	7	6	↑	Residential Property Access	10
RRUS 52701 02	Rural Road Unsealed	Narrabilla Road	2	Wantagong	7	6	↑	Residential Property Access	10
RRUS 52701 03	Rural Road Unsealed	Narrabilla Road	3	Wantagong	7	6	↑	Residential Property Access	10
RRUS 53101 01	Rural Road Unsealed	Parkers Lane	1	Holbrook	7	6	↑	Residential Property Access	10
RRUS 53101 02	Rural Road Unsealed	Parkers Lane	2	Holbrook	7	6	↑	Residential Property Access	10
RRUS 53506 04	Formed Road	Ravenswood Road	4	Holbrook	6	7	↓	Does Not Meet Criteria For Class	10
RRUS 53509 01	Formed Road	Reid Road	1	Moorwatha	6	7	↓	Does Not Meet Criteria For Class	10
RRUS 53509 02	Formed Road	Reid Road	2	Moorwatha	6	7	↓	Does Not Meet Criteria For Class	10
RRUS 53509 03	Formed Road	Reid Road	3	Moorwatha	6	7	↓	Does Not Meet Criteria For Class	10
RRUS 53509 04	Formed Road	Reid Road	4	Moorwatha	6	7	↓	Does Not Meet Criteria For Class	10
RRUS 53518 01	Rural Road Unsealed	Rockville Road	1	Walla Walla	7	6	↑	Strategic Road	10
RRUS 53518 02	Rural Road Unsealed	Rockville Road	2	Walla Walla	7	6	↑	Strategic Road	10
RRUS 53518 03	Rural Road Unsealed	Rockville Road	3	Walla Walla	7	6	↑	Strategic Road	10
RRUS 53520 02	Formed Road	Rodgers Road East	2	Gerogery	6	7	↓	Does Not Meet Criteria For Class	10
RRUS 53703 01	Formed Road	Schlenkers Road	1	Alma Park	6	7	↓	Does Not Meet Criteria For Class	10

Road Classification - Proposed Changes - *Continued*

Road ID	Road Type	Road Name	Segment	Locality	Current Class	Proposed Class		Reason	Code
RRUS 53703 02	Formed Road	Schlenkers Road	2	Henty	6	7	↓	Does Not Meet Criteria For Class	10
RRUS 53703 03	Formed Road	Schlenkers Road	3	Henty	6	7	↓	Does Not Meet Criteria For Class	10
RRUS 53705 03	Rural Road Unsealed	Schneiders Road	3	Walla Walla	7	6	↑	Residential Property Access	10
RRUS 53710 01	Formed Road	Severins Road	1	Walla Walla	6	7	↓	Does Not Meet Criteria For Class	10
RRUS 53710 02	Formed Road	Severins Road	2	Burrumbuttock	6	7	↓	Does Not Meet Criteria For Class	10
RRUS 54906 03	Formed Road	Youngs Lane	3	Culcairn	6	7	↓	Does Not Meet Criteria For Class	10
RRUS 54503 04	Rural Road Unsealed	Walla Cemetery Road	4	Walla Walla	5	6	↓	Does Not Meet Criteria For Class	11
RRUS 54506 01	Rural Road Unsealed	Walla Swamp Road	1	Walla Walla	7	6	↑	Residential Property Access	11
URUS 101804 01	Urban Road Unsealed	Crediton Street	1	Walbundrie	6	5	↑	Gravel Town Street	12
RRUS 57305 04	Rural Road Unsealed	Glenlea Road (West)	4	Burrumbuttock	7	6	↑	Residential Property Access	12
RRUS 57502 01	Formed Road	Hall Road	1	Rand	6	7	↓	No Residential Property Access	12
RRSS 50327 01	Rural Road Sealed	Bowna Road	1	Table Top	4A	4B	↓	Does Not Meet Criteria For Class	13
RRSS 50327 02	Rural Road Sealed	Bowna Road	2	Bowna	4A	4B	↓	Does Not Meet Criteria For Class	13
RRSS 50327 03	Rural Road Sealed	Bowna Road	3	Bowna	4A	4B	↓	Does Not Meet Criteria For Class	13
RRSS 50327 04	Rural Road Sealed	Bowna Road	4	Bowna	4A	4B	↓	Does Not Meet Criteria For Class	13
RRSS 50327 05	Rural Road Sealed	Bowna Road	5	Bowna	4A	4B	↓	Does Not Meet Criteria For Class	13
RRSS 50327 06	Rural Road Sealed	Bowna Road	6	Bowna	4A	4B	↓	Does Not Meet Criteria For Class	13
RRSS 50327 07	Rural Road Sealed	Bowna Road	7	Bowna	4A	4B	↓	Does Not Meet Criteria For Class	13

Road Classification - Proposed Changes – *Continued*

Road ID	Road Type	Road Name	Segment	Locality	Current Class	Proposed Class		Reason	Code
RRSS 50327 08	Rural Road Sealed	Bowna Road	8	Bowna	4A	4B	↓	Does Not Meet Criteria For Class	13
RRSS 50327 09	Rural Road Sealed	Bowna Road	9	Mullengandra	4A	4B	↓	Does Not Meet Criteria For Class	13
RRSS 50327 10	Rural Road Sealed	Bowna Road	10	Mullengandra	4A	4B	↓	Does Not Meet Criteria For Class	13
RRUS 50508 02	Formed Road	Caringa Road	2	Brocklesby	6	7	↓	Does Not Meet Criteria For Class	13

Code Classification

Code	
1	Unsealed roads are class 5 and below, sealed roads are 4 and above.
2	Minor adjustment to asset management system in order to simplify records. This can include the combining of undersized segments, renumbering segments to suit road direction or removal of unnecessary sections (such as unconstructed segments).
3	This segment has already been constructed but has recently been renamed.
4	This road did not exist at the time of the previous strategy.
5	Road existed at the time of previous strategy but was not recognised and was unnamed.
6	A new class has been created to manage dust sealed sections on otherwise unsealed roads.
7	This segment has been created due to the alteration of the other segments to allow for the new 4C (dust seal) classification.
8	A segment of this road has been identified as Non Formed Access Easement since last strategy. It has been downgraded or deleted as a result.
9	Road has been downgraded to a more appropriate classification. It may have been incorrectly estimated in the previous strategy.
10	Class 5 and 6 roads are gravelled, class 7 roads are formed but have no gravelled surface. This segment may have been incorrectly recorded in the previous strategy.
11	Road does not meet criteria for current classification and has been moved up or down a class to suit.
12	Road has more or less residential property access (and therefore use) than previously estimated
13	Road constructed to a higher standard than necessary (e.g. Bowna Road was once the Highway) and that level of maintenance is no longer required.

Table 3.

Local Roads – Alphabetical Order

III. Table 3. Local Roads – Alphabetical Order

Local Roads in Alphabetical Order

Road Name	Seg No.	Road ID	Road Class	Asset Type	Start Chainage	Finish Chainage	True Length	Locality	Start Point Description	End Point Description
Adams Street	01 to 09	URSS101601	4A	Urban Road Sealed	0	2,692	2,692	Jindera	Clynross Circuit (Speed Signs)	Bungowannah Road
Airpark Road	01	RRSS50101	4A	Urban Road Sealed	0	250	250	Holbrook	Holbrook Wagga Road	Locked Gate
Albert Street	01	URSS101201	4A	Urban Road Sealed	0	130	130	Culcairn	McBean Street	Kirndeene Street
Albert Street	02	URUS101201	5	Urban Road Unsealed	130	180	50	Culcairn	Kirndeene Street	Stock Route
Albury Street	01 to 14	URSS101501	4A	Urban Road Sealed	0	2,622	2,622	Holbrook	Hume Freeway Interchange	Sydney Road
Allan Street	01 to 08	URSS101401	4A	Urban Road Sealed	0	1,115	1,115	Henty	Keighran Street	Rosler Parade
Alma Park Cemetery Road	01 to 05	RRUS50102	6	Rural Road Unsealed	0	4,660	4,660	Alma Park	Alma Park Road	Ryan Stock Route
Alma Park Church Lane	01	RRUS50103	7	Formed Road	0	642	642	Alma Park	Alma Park Road	Dead End
Alma Park Road	01 to 19	RRSS50104	4B	Rural Road Sealed	0	18,693	18,693	Walla Walla	Walbundrie Road	Shire Boundary
Anderson Road	01 to 03	RRUS50105	6	Rural Road Unsealed	0	2,620	2,620	Burrumbuttock	Urana Road	Stony Park Road
Angaston Road	01	RRSS50110	4B	Rural Road Sealed	0	60	60	Henty	Grubben Road	End of Seal
Angaston Road	02	RRUS50110	5	Rural Road Unsealed	60	800	740	Henty	End of Seal	Property entrance
Angaston Road	03	RRGL50110	8	Non Formed Access Easement	800	1,650	850	Henty	Property Entrance	Dead end
Ann Drive	01	URSS101602	4A	Urban Road Sealed	0	190	190	Jindera	Urana Road	Dead End
Annandale Road	01 to 14	RRSS50106	4B	Rural Road Sealed	0	13,238	13,238	Holbrook	Jingellic Road	Woomargama Way
Ashcrofts Road	01	RRUS50107	6	Rural Road Unsealed	0	1,380	1,380	Henty	Back Henty Road	End of Gravel
Ashcrofts Road	02 to 03	RRUS50107	7	Formed Road	1,380	3,290	1,910	Henty	Past House Access	Next House Access
Ashcrofts Road	04	RRUS50107	6	Rural Road Unsealed	3,290	3,818	528	Henty	Start of Gravel	Henty Walla Road
Asher Street	01 to 02	URGL101715	8	Non Formed Access Easement	0	980	980	Morven	Coach Road	Unfenced Paper Road
Ashley Lane	01 to 03	RRUS50108	7	Formed Road	0	2,455	2,455	Culcairn	Walbundrie Road	Schnaars Road

Local Roads in Alphabetical Order - *Continued*

Road Name	Seg No.	Road ID	Road Class	Asset Type	Start Chainage	Finish Chainage	True Length	Locality	Start Point Description	End Point Description
Astra Lane	01 to 02	RRUS50109	6	Rural Road Unsealed	0	1,939	1,939	Holbrook	Holbrook Wagga Wagga Road	Property Entrance
Atkins Street	01	URUS101701	5	Urban Road Unsealed	0	350	350	Morven	Greene Street	Property Entrance
Austin Street	01	URUS101701	5	Urban Road Unsealed	0	400	400	Walbundrie	Queen Street	Curtis Street
Back Brocklesby Road	01 to 09	RRUS50301	6	Rural Road Unsealed	0	9,883	9,883	Brocklesby	End of Seal Ellis Street	Howlong Burrumbuttock Road
Back Ferndale Road	01 to 09	RRUS50302	6	Rural Road Unsealed	0	8,364	8,364	Walbundrie	Lennons Road	Western Road
Back Henty Road	01	RRSS50303	4B	Rural Road Sealed	0	820	820	Culcairn	Baird Street	End of Seal
Back Henty Road	02 to 11	RRUS50303	5	Rural Road Unsealed	820	11,320	10,500	Culcairn	End of Seal	Henty Walla Road
Back Walbundrie Rand Road	01 to 14	RRSS50304	4B	Rural Road Sealed	0	13,930	13,930	Walbundrie	Daysdale Road	Four Corners Road
Bahrs Road	01 to 09	RRUS50305	5	Rural Road Unsealed	0	8,640	8,640	Cookardina	Holbrook Wagga Wagga Road	Henty Cookardina Road
Baird Street	01 to 03	URSS101202	4A	Urban Road Sealed	0	702	702	Culcairn	Olympic Highway	Hoy Street
Baird Street	04	URUS101202	7	Formed Road	702	1,442	740	Culcairn	Hoy Street	Culcairn Cemetery Road
Balfour Lane	1	URSS101238	4A	Urban Road Sealed	0	208	208	Culcairn	Railway Parade	McBean Street
Balfour Street (Service Road)	09	URSS101203	4A	Urban Road Sealed	0	180	180	Culcairn	Munro Street	Federal Street
Balfour Street	01 to 08	URSS101203	3	Regional Road Sealed	0	2,361	2,361	Culcairn	Donald Street	Speed Signs 1 km to the North End of Seal
Balldale Walbundrie Road	01	RRSS50306	4B	Rural Road Sealed	0	1,000	1,000	Balldale	Shire Boundary	Daysdale Road
Balldale Walbundrie Road	02 to 16	RRUS50306	6	Rural Road Unsealed	1,000	15,553	14,553	Balldale	End of Seal	Daysdale Road
Barbers Road	01 to 03	RRUS50307	6	Rural Road Unsealed	0	3,280	3,280	Walla Walla	Wenke Road	The Elms Lane
Bardwell Street	01 to 05	URSS10502	4A	Urban Road Sealed	0	800	800	Holbrook	Nyhan Street	Dead End
Barkers Road	01 to 03	RRUS50308	6	Rural Road Unsealed	0	2,830	2,830	Walbundrie	Daysdale Road	Hudsons Road

Local Roads in Alphabetical Order - *Continued*

Road Name	Seg No.	Road ID	Road Class	Asset Type	Start Chainage	Finish Chainage	True Length	Locality	Start Point Description	End Point Description
Bartsch Avenue	01 to 02	URSS101402	4A	Urban Road Sealed	0	313	313	Henty	Keighhran Street	Bridge
Bartsch Road	01	RRUS50309	6	Rural Road Unsealed	0	1,000	1,000	Glenellen	Walla Walla Jindera Road	Glenellen Road
Bath Street	01 to 07	URSS101503	4A	Urban Road Sealed	0	1,100	1,100	Holbrook	Millswood Road	Bruce Street
Beach Road East	01	RRUS50310	6	Rural Road Unsealed	0	270	270	Burrumbuttock	Urana Road	End of Formation
Beach Road West	01	RRUS50311	6	Rural Road Unsealed	0	1,242	1,242	Burrumbuttock	Stony Park Road	End of Formation
Beatrice Road	01	RRUS50312	6	Rural Road Unsealed	0	725	725	Burrumbuttock	Burrumbuttock Brocklesby Road	Property Entrance
Beckett Road	01	RRUS50313	6	Rural Road Unsealed	0	1,866	1,866	Alma Park	Munyaplah Boundary Road	Munyaplah Settlement Road
Bedggood Road	01 to 02	RRUS50314	6	Rural Road Unsealed	0	2,090	2,090	Brocklesby	Kywong Howlong Road	Stewarts Road
Beelawong Road	01 to 03	RRUS50315	6	Rural Road Unsealed	0	2,222	2,222	Gerogery	Glenellen Road	End of the Gravel
Beelawong Road	04 to 06	RRGL50315	8	Non Formed Access Easement	2,222	4,536	2,314	Gerogery	End of the Gravel	Walla Walla Jindera Road
Begg Drive	01	URSS101603	4A	Urban Road Sealed	0	215	215	Jindera	Stockwell Drive	Davis Drive
Bellevue Road	01 to 02	RRUS50316	6	Rural Road Unsealed	0	1,637	1,637	Goombargana	Corowa Rand Road	Property Entrance
Benambra Road	01 to 02	RRUS50317	6	Rural Road Unsealed	0	2,258	2,258	Culcairn	Coach Road	Olympic Highway
Benambra Road	03 to 06	RRUS50317	4A	Rural Road Sealed	2,258	6,000	3,742	Culcairn	Olympic Highway	Weeamera Road
Benambra Road	07 to 09	RRUS50317	5	Rural Road Unsealed	6,000	9,265	3,265	Culcairn	Weeamera Road	Start of Seal
Benambra Road	10 to 12	RRSS50317	4B	Rural Road Sealed	9,265	11,538	2,273	Walla Walla	Start of Seal	Cummings Road
Bendermeer Road	01	RRUS50318	6	Rural Road Unsealed	0	870	870	Holbrook	Hume Freeway	Property Entrance
Bent Street	01	URSS101320	4A	Urban Road Sealed	0	119	119	Gerogery	Main Street	Main Street
Berry Street	01 to 03	URSS102001	4A	Urban Road Sealed	0	655	655	Woomargama	Woomargama Way	Tunnel Road
Bethana Lane	01	URSS101550	4A	Urban Road Sealed	0	685	685	Holbrook	Albury Street	Property Entrance
Bethel Road	01 to 06	RRSS50319	4B	Rural Road Sealed	0	6,380	6,380	Burrumbuttock	Urana Road	Walla Walla Jindera Road

Local Roads in Alphabetical Order - *Continued*

Road Name	Seg No.	Road ID	Road Class	Asset Type	Start Chainage	Finish Chainage	True Length	Locality	Start Point Description	End Point Description
Bethel Road	07 to 11	RRUS50319	5	Rural Road Unsealed	6,380	10,470	4,090	Glenellen	Walla Walla Jindera Road	Glenellen Road
Billabong Close	01	URSS101552	4A	Urban Road Sealed	0	130	130	Holbrook	Holbrook Wagga Road	Back of Old Servo
Billabong Street	01 to 02	URSS101801	3	Regional Road Sealed	0	1,280	1,280	Walbundrie	Walbundrie Alma Park Road	Queen Street
Black Street	01	URSS101204	4A	Urban Road Sealed	0	160	160	Culcairn	McBean Street	Lane
Blair Park Lane	01	RRUS50347	6	Rural Road Unsealed	0	1,040	1,040	Rand	Western Road	Property Entrance
Blair Street	01	URSS101205	4A	Urban Road Sealed	0	285	285	Culcairn	Balfour Street	South Street
Blights Road East	01 to 02	RRUS50320	6	Rural Road Unsealed	0	2,000	2,000	Jindera	Gerobery Road	Property Entrance
Blights Road West	01	RRUS50321	6	Rural Road Unsealed	0	653	653	Glenellen	Ortlipp Road	Property Entrance
Bloomfield Road	01 to 07	RRUS50322	6	Rural Road Unsealed	0	6,768	6,768	Burrumbuttock	Urana Road	Burrumbuttock Walla Road
Blue Lane	01	URSS101925	4A	Urban Road Sealed	0	60	60	Walla Walla	Market Street	Property Entrance
Bobs Creek Road	01	RRUS50323	6	Rural Road Unsealed	0	202	202	Carabost	Carabost Road	Bridge Abutment
Bobs Creek Road	02	RRUS50323	4C	Dust and Floodway Seals	205	700	495	Carabost	Bridge Abutment (East)	End of Seal
Bobs Creek Road	03 to 07	RRUS50323	6	Rural Road Unsealed	700	5,650	4,950	Carabost	End of Seal	Forest Access
Bona Vista Road	01 to 03	RRUS50324	6	Rural Road Unsealed	0	2,315	2,315	Walla Walla	Walla Walla Jindera Road	Property Entrance
Bond Street	01 to 02	URSS101504	4A	Urban Road Sealed	0	720	720	Holbrook	Wallace Street	Millswood Road
Bonnie Springs Road	01 to 02	RRUS50325	6	Rural Road Unsealed	0	1,590	1,590	Jindera	Singe Road	Property Entrance
Boundary Street	01	URUS102002	4A	Urban Road Sealed	0	70	70	Woomargama	Edward Street	Property entrance
Bowler Street	01 to 08	URSS101505	4A	Urban Road Sealed	0	1,360	1,360	Holbrook	Railway Parade	Dead End Beside Golf Course
Bowlers Road	01 to 02	RRUS50325	6	Rural Road Unsealed	0	1,628	1,628	Holbrook	Hume Freeway	Property Entrance
Bowna Road	01 to 11	RRSS50327	4B	Rural Road Sealed	0	10,230	10,230	Table Top	Hume Freeway	Sweetwater Road
Boxwood Park Road	01 to 04	RRUS50328	6	Rural Road Unsealed	0	3,615	3,615	Bungowannah	Bungowannah Road	Property Entrance

Local Roads in Alphabetical Order - *Continued*

Road Name	Seg No.	Road ID	Road Class	Asset Type	Start Chainage	Finish Chainage	True Length	Locality	Start Point Description	End Point Description
Brackley Road	01 to 02	RRUS50329	6	Rural Road Unsealed	0	1,654	1,654	Henty	Yankee Crossing Road	Property Entrance
Brigadoon Lane	01 to 02	RRUS50330	6	Rural Road Unsealed	0	1,800	1,800	Holbrook	Kanimbla Road	Property Entrance
Bringa Road	01 to 02	RRUS50331	7	Formed Road	0	2,120	2,120	Brocklesby	Back Brocklesby Road	Burdack Road
Brittas Reserve Road	01 to 08	RRUS50332	5	Rural Road Unsealed	0	7,932	7,932	Walbundrie	Walbundrie Road	Walbundrie Alma Park Road
Britton Court	01	URSS101604	4A	Urban Road Sealed	0	220	220	Jindera	Pech Avenue	Dead end
Brocklesby Balldale Road	12 to 14	RRSS50333	4B	Rural Road Sealed	10,803	13,781	2,978	Balldale	Re-Start of Seal Again	Shire Boundary
Brocklesby Balldale Road	01 to 04	RRSS50333	4B	Rural Road Sealed	0	3,478	3,478	Brocklesby	Lee Road	Brocklesby Goombargana Road
Brocklesby Balldale Road	05 to 11	RRUS50333	5	Rural Road Unsealed	3,478	10,803	7,312	Brocklesby	Brocklesby Goombargana Road	Re-Start of Seal Again
Brocklesby Goombargana Road	01 to 04	RRSS50334	4B	Rural Road Sealed	0	3,726	3,726	Brocklesby	Brocklesby Balldale Road	End of Seal
Brocklesby Goombargana Road	05	RRUS50334	5	Rural Road Unsealed	3,726	4,790	1,064	Brocklesby	End of Seal	Start of Seal
Brocklesby Goombargana Road	06	RRSS50334	4C	Dust and Floodway Seals	4,790	5,090	300	Brocklesby	Start of Seal	Woodland Road
Brocklesby Goombargana Road	07 to 08	RRSS50334	5	Rural Road Unsealed	5,090	7,791	1,801	Brocklesby	End of Seal	Balldale Walbundrie Road
Brocklesby Sports Drive	01	URSS101004	4A	Urban Road Sealed	0	111	111	Brocklesby	Recreation Street	Recreation Grounds
Brooklyn Road	01 to 04	RRUS50335	6	Rural Road Unsealed	0	3,521	3,521	Walla Walla	Walbundrie Road	Walla Walbundrie Road
Brownrigg Street	01 to 04	RRUS101702	4A	Urban Road Sealed	0	1,310	1,310	Morven	Culcairn Holbrook Road	Mate Street
Browns Road	01	RRUS50336	6	Rural Road Unsealed	0	1,300	1,300	Mountain Creek	Yambla Road	Property Entrance
Bruce Street	01	URSS101506	4A	Urban Road Sealed	0	550	550	Holbrook	Wallace Street	Bath Street
Buckland Court	01	URSS101101	4A	Urban Road Sealed	0	66	66	Burrumbuttock	Gibson Drive	Dead End
Bungowannah Road	01 to 16	RRSS50337	4A	Rural Road Sealed	0	16,200	16,200	Jindera	Adams Street	Riverina Highway

Local Roads in Alphabetical Order - *Continued*

Road Name	Seg No.	Road ID	Road Class	Asset Type	Start Chainage	Finish Chainage	True Length	Locality	Start Point Description	End Point Description
Bunn Road	01	RRUS50338	6	Rural Road Unsealed	0	510	510	Moorwatha	Moorwatha Road	Property Entrance
Bunyans Road	01 to 04	RRUS50339	6	Rural Road Unsealed	0	4,175	4,175	Holbrook	Holbrook Wagga Road	Property Entrance
Burdack Road	01 to 03	RRUS50340	6	Rural Road Unsealed	0	2,764	2,764	Brocklesby	Kywong Howlong Road	Bringa Road
Burges Lane	01 to 02	RRUS50341	6	Rural Road Unsealed	0	1,647	1,647	Holbrook	Racecourse Road	Dead End
Burma Road	01	RRSS50342	4B	Rural Road Sealed	0	144	144	Table Top	Hume Freeway	End of Seal
Burma Road	02	RRUS50342	5	Rural Road Unsealed	144	1,280	1,136	Table Top	End of Seal	Shire Boundary
Burnley Lane	01 to 02	RRUS50343	7	Formed Road	0	1,591	1,591	Holbrook	Ralvona Lane	Property Entrance
Burrumbuttock Brocklesby Road	01 to 13	RRSS50344	4A	Rural Road Sealed	0	12,432	12,432	Burrumbuttock	Howlong Burrumbuttock Road	Kywong Howlong Road
Burrumbuttock Recreation Road	01	URSS101108	4A	Urban Road Sealed	0	300	300	Burrumbuttock	Howlong Burrumbuttock Road	Sports Ground
Burrumbuttock Walla Walla Road	01 to 10	RRSS50345	4A	Rural Road Sealed	0	10,140	10,140	Burrumbuttock	Urana Road	Walla West Road
Bushy Lane	01	RRUS50346	6	Rural Road Unsealed	0	1,194	1,194	Brocklesby	Kywong Howlong Road	Selby Road
Byng Street	01	URUS101507	5	Urban Road Unsealed	0	60	60	Holbrook	Laneway	Bardwell Street
Byng Street	02 to 03	URSS101507	4A	Urban Road Sealed	60	425	365	Holbrook	Bardwell Street	Hay Street
Calool Lane	01	RRUS50501	6	Rural Road Unsealed	0	1,007	1,007	Culcairn	Olympic Highway	Property Entrance
Camelot Lane	01 to 02	RRUS50502	6	Rural Road Unsealed	0	1,878	1,878	Walla Walla	Walbundrie Road	Graetz Road
Campbell Court	01	URSS101103	4A	Urban Road Sealed	0	80	80	Burrumbuttock	Howlong Burrumbuttock Road	Dead End
Campbells Road	01 to 04	RRUS50503	6	Rural Road Unsealed	0	3,762	3,762	Wantagong	Jingellic Road	Property Entrance
Cannings Road	01 to 04	RRUS50504	6	Rural Road Unsealed	0	4,122	4,122	Burrumbuttock	Urana Road	Kywong Howlong Road
Carabobala Lane	01 to 02	RRUS50505	7	Formed Road	0	2,357	2,357	Morven	Culcairn Holbrook Road	Morven Cookardina Road

Local Roads in Alphabetical Order - *Continued*

Road Name	Seg No.	Road ID	Road Class	Asset Type	Start Chainage	Finish Chainage	True Length	Locality	Start Point Description	End Point Description
Carabost Hall Road	01	RRUS50506	6	Rural Road Unsealed	0	200	200	Carabost	Tumbarumba Road	Dead End
Carabost Road	01 to 05	RRSS50507	4B	Rural Road Sealed	0	5,100	5,100	Carabost	Tumbarumba Road	Shire Boundary
Caringa Road	01	RRUS50508	6	Rural Road Unsealed	0	490	490	Brocklesby	Brocklesby Balldale Road	Cunningham Road
Caringa Road	02	RRUS50508	7	Formed Road	490	2,285	1,795	Brocklesby	Cunningham Road	Property Entrance
Carrol Avenue	01	URSS101629	4A	Urban Road Sealed	0	86	86	Jindera	Pech Avenue	Holly Tree Court
Carroll Lane	01 to 03	RRUS50509	6	Rural Road Unsealed	0	2,774	2,774	Balldale	Howlong Balldale Road	Shire Boundary
Cassia Road	01	RRSS50531	4B	Rural Road Sealed	0	400	400	Jindera	Hueske Road	Coogera Circuit
Cedardale Road	01	RRUS50510	6	Rural Road Unsealed	0	1,170	1,170	Burrumbuttock	Nation Road	Property entrance
Chambers Road	01 to 02	RRUS50511	5	Rural Road Unsealed	0	1,645	1,645	Bungowannah	Riverina Highway	Start of Seal
Chambers Road	03	RRUS50511	4B	Rural Road Sealed	1,645	1,983	338	Bungowannah	Start of Seal	End of Seal
Chambers Road	04	RRUS50511	5	Rural Road Unsealed	1,983	3,243	1,260	Bungowannah	End of Seal	Fergusons Road
Charles Street	03	URGL101310	8	Non Formed Access Easement	0	226	226	Gerogery	Corner	McLeod Street
Charles Street	01	URSS101310	4A	Urban Road Sealed	0	245	245	Gerogery	Gerogery Road	Sarah Street
Charles Street	02	URUS101310	5	Urban Road Unsealed	245	735	490	Gerogery	Sarah Street	Corner
Chinatown Lane	01	URUS101901	5	Urban Road Unsealed	0	935	935	Walla Walla	Morgans Road	Property entrance
Chudleigh Road	01 to 02	RRUS50512	6	Rural Road Unsealed	0	1,680	1,680	Moorwatha	Howlong Burrumbuttock Road	Reid Road
Clancy Road	01 to 04	RRSS50513	4B	Rural Road Sealed	0	4,030	4,030	Table Top	Burma Road	Bowna Road
Clifton Ring Road	01 to 11	RRUS50514	6	Rural Road Unsealed	0	10,622	10,622	Little Billabong	Westby Road	Start of Seal
Clifton Ring Road	12	RRSS50514	4C	Dust and Floodway Seals	10,630	11,030	400	Little Billabong	Start of Seal	End of Seal
Clifton Ring Road	13	RRUS50514	6	Rural Road Unsealed	11,030	11,560	530	Little Billabong	End of Seal	Westby Road

Local Roads in Alphabetical Order - *Continued*

Road Name	Seg No.	Road ID	Road Class	Asset Type	Start Chainage	Finish Chainage	True Length	Locality	Start Point Description	End Point Description
Clifton Road	01 to 03	RRUS50515	6	Rural Road Unsealed	0	2,500	2,500	Brocklesby	Kywong Howlong Road	Past Property Access
Clifton Road	04 to 06	RRUL50515	7	Formed Road	2,500	6,395	3,895	Brocklesby	Past Property Access	Burdack Road
Coach Road	13 to 23	RRSS50516	4B	Rural Road Sealed	11,908	23,009	11,099	Culcairn	Start of Seal	Brownrigg Street
Coach Road	01 to 04	RRSS50516	4B	Rural Road Sealed	0	3,892	3,892	Gerogery	MR78	End of Seal
Coach Road	05 to 12	RRUS50516	5	Rural Road Unsealed	3,892	11,908	8,016	Gerogery	End of Seal	Start of Seal
Colonial Drive	01	RRSS50517	4B	Rural Road Sealed	0	452	452	Jindera	Urana Road	Dead End
Comer Street	01 to 10	URSS101403	4A	Urban Road Sealed	0	1,395	1,395	Henty	Bartsch Avenue	Rosler Parade
Commercial Street	01 to 11	URSS101902	3	Regional Road Sealed	0	1,850	1,850	Walla Walla	Pioneer Drive	Walla Walla Road
Connors Lane	01 to 02	RRUS50518	7	Formed Road	0	1,706	1,706	Walla Walla	Cummins Road	Road End
Coogera Circuit	01 to 03	RRSS50533	4B	Rural Road Sealed	0	1,213	1,213	Jindera	Cassia Road	End of Construction
Cook Road	01	RRUS50519	7	Formed Road	0	1,380	1,380	Brocklesby	Burrumbuttock Brocklesby Road	Back Brocklesby Road
Coppabella Road	20 to 27	RRSS50520	4B	Rural Road Sealed	19,280	27,960	8,680	Carabost	Start of the Seal	Tumbarumba Road
Coppabella Road	12	RRSS50520	4B	Rural Road Sealed	9,225	11,270	2,045	Coppabella	Start of Seal	End of Seal
Coppabella Road	13 to 19	RRUS50520	5	Rural Road Unsealed	11,270	19,280	8,010	Coppabella	End of Seal	Start of Seal
Coppabella Road	01 to 04	RRSS50520	4B	Rural Road Sealed	0	4,523	4,523	Yarara	Jingellic Road	End of Seal
Coppabella Road	05	RRUS50520	5	Rural Road Unsealed	4,500	4,870	370	Yarara	End of Seal	Start of Seal
Coppabella Road	06	RRSS50520	4B	Rural Road Sealed	4,870	5,410	540	Yarara	Start of Seal	End of Seal
Coppabella Road	07	RRUS50520	5	Rural Road Unsealed	5,410	5,820	410	Yarara	End of Seal	Start of Seal
Coppabella Road	08	RRSS50520	4B	Rural Road Sealed	5,820	6,040	220	Yarara	Start of Seal	End of Seal
Coppabella Road	09	RRUS50520	5	Rural Road Unsealed	6,040	6,655	615	Yarara	End of Seal	Start of Seal
Coppabella Road	10	RRSS50520	4B	Rural Road Sealed	6,655	7,835	1,180	Yarara	Start of Seal	End of Seal

Local Roads in Alphabetical Order - *Continued*

Road Name	Seg No.	Road ID	Road Class	Asset Type	Start Chainage	Finish Chainage	True Length	Locality	Start Point Description	End Point Description
Coppabella Road	11	RRUS50520	5	Rural Road Unsealed	7,835	9,225	1,390	Yarara	End of Seal	Start of Seal
Corowa Rand Road	01 to 14	RRSS50521	4A	Rural Road Sealed	0	14,320	14,320	Balldale	Shire Boundary	Daysdale Road
Corrigan Drive	01	RRSS50522	4B	Rural Road Sealed	0	1,110	1,110	Jindera	Hawthorn Road	Dead End (Turning Node)
Corrys Lane	01	RRUS50523	6	Rural Road Unsealed	0	314	314	Holbrook	Racecourse Road	Dead end
Courtney Lane	01 to 04	RRUS50524	6	Rural Road Unsealed	0	4,316	4,316	Moorwatha	Howlong Burrumbuttock Road	Kywong Howlong Road
Courtney Street	01	RRUS101809	5	Urban Road Unsealed	0	214	214	Walbundrie	Queen Street	Edgar Street
Courtney Street	02 to 04	URGL101809	8	Non Formed Access Easement	0	235	235	Walbundrie	Edgar Street	George Street
Crawleys Road	01 to 06	RRUS50525	6	Rural Road Unsealed	0	5,631	5,631	Culcairn	Sherwyn Road	Kellys Road
Crediton Street	01	URUS101804	5	Urban Road Unsealed	0	395	395	Walbundrie	Walbundrie Road	Curtis Street
Creek Street	01 to 07	URSS101605	4A	Urban Road Sealed	0	990	990	Jindera	Mitchell Street	Jindera Street
Creek Street	01 to 03	URGL101811	8	Non Formed Access Easement	0	440	440	Walbundrie	Dead End	Dead End
Cribb Road	01 to 02	RRUS50526	6	Rural Road Unsealed	0	2,419	2,419	Yarara	Coppabella Road	Property Entrance
Croft Street	01	URSS101508	4A	Urban Road Sealed	0	350	350	Holbrook	Bowler Street	Spurr Street
Cross Street	01	URUS101301	5	Urban Road Unsealed	0	286	286	Gerogery	Station Street	Dead End
Culcairn Cemetery Rd	01	RRSS50527	4B	Rural Road Sealed	0	985	985	Culcairn	Culcairn Holbrook Road	Cemetery entrance
Culcairn Holbrook Road	46 to 71	MR331	3	Regional Road Sealed	44,880	70,980	26,100	Holbrook	Young Street Under New Freeway	Balfour Street Culcairn
Cummings Road	01 to 18	RRSS50528	4A	Rural Road Sealed	0	17,570	17,570	Culcairn	Olympic Highway	Lookout Road
Cunningham Road	01 to 04	RRUS50529	6	Rural Road Unsealed	0	3,691	3,691	Brocklesby	Brocklesby Goombargana Road	Caringa Road
Curtis Street	01	URUS101802	5	Urban Road Unsealed	0	208	208	Walbundrie	Walbundrie Alma Park Road	Crediton Street

Local Roads in Alphabetical Order - *Continued*

Road Name	Seg No.	Road ID	Road Class	Asset Type	Start Chainage	Finish Chainage	True Length	Locality	Start Point Description	End Point Description
Daly Road	01	RRUS50701	6	Rural Road Unsealed	0	1,373	1,373	Mullengandra	Mountain Creek Road	Property Entrance
Davidson Lane	01	RRUS50702	6	Rural Road Unsealed	0	350	350	Cookardinia	Holbrook Wagga Road	Property Entrance
Davis Drive	01 to 02	URSS101606	4A	Urban Road Sealed	0	505	505	Jindera	West End	Dead End
Day Street	01 to 03	URSS101404	4A	Urban Road Sealed	0	590	590	Henty	Ivor Street	Dead End
Daysdale Road	103 to 121	MR331	3	Regional Road Sealed	101,480	119,715	18,235	Walbundrie	Kywong Howlong Road	Willis Road Shire Boundary
Dickson Street	01 to 03	URSS102003	4A	Urban Road Sealed	0	610	610	Woomargama	Hay Street	Hume Street
Diffeys Road	01 to 06	RRUS50703	6	Rural Road Unsealed	0	5,712	5,712	Henty	Henty Walla Road	Edgehill Stock Route
Diggers Lane	01	RRUS50712	6	Rural Road Unsealed	0	150	150	Holbrook	Tip Road	Property Entrance
Dight Drive	01	RRUS50704	6	Rural Road Unsealed	0	150	150	Bungowannah	Riverina Highway	Property Entrance
Dight Street	01 to 08	URSS101607	4A	Urban Road Sealed	0	1,205	1,205	Jindera	Dead End	Jindera Street
Dights Forest Road	01 to 04	RRSS50705	4A	Rural Road Sealed	0	3,600	3,600	Jindera	Goulburn Street	Shire Boundary
Donald Street	01	URSS101206	4A	Urban Road Sealed	0	190	190	Culcairn	Balfour Street	South Street
Donald Street	01	URUS101509	5	Urban Road Unsealed	0	60	60	Holbrook	Bardwell Street	Dead End
Douglas Street	01 to 03	URSS101207	4A	Urban Road Sealed	0	425	428	Culcairn	Stock Route	Railway Parade
Douglas Street	01	URSS101903	4A	Urban Road Sealed	0	180	180	Walla Walla	Wenke Street	Victoria Street
Douglas Street	02	URUS101903	5	Urban Road Unsealed	180	240	60	Walla Walla	Wenke Street	Back of House Blocks
Downfall Road	01 to 13	RRSS50706	4B	Rural Road Sealed	0	13,297	13,297	Rosewood	Tumbarumba Shire Boundary Sth End	Tumbarumba Shire Boundary Nth End
Doyles Road	01 to 04	RRUS50707	7	Formed Road	0	4,024	4,024	Walbundrie	Back Walbundrie Rand Road	Trigg Road
Drums Road	01 to 06	RRUS50708	6	Rural Road Unsealed	0	5,555	5,555	Rand	Back Walbundrie Rand Road	Verdon Road
Drumwood Road	01 to 02	RRSS50709	4B	Rural Road Sealed	0	2,100	2,100	Jindera	Walla Walla Jindera Road	End of Seal
Drumwood Road	03 to 05	RRUS50709	6	Rural Road Unsealed	2,100	5,293	3,193	Jindera	End of Seal	Road End

Local Roads in Alphabetical Order - *Continued*

Road Name	Seg No.	Road ID	Road Class	Asset Type	Start Chainage	Finish Chainage	True Length	Locality	Start Point Description	End Point Description
Dunns Road	01 to 02	RRUS50710	6	Rural Road Unsealed	0	2,169	2,169	Culcairn	Walbundrie Road	Property Entrance
Dunwandren Lane	01	RRUS50711	5	Rural Road Unsealed	0	1,097	1,097	Jindera	Urana Road	Property Entrance
Durakar Close	01	RRSS50713	4B	Rural Road Sealed	0	550	550	Jindera	Hawthorn Road	Dead End
East Street	01	URGL101714	8	Non Formed Access Easement	0	225	225	Morven	Fenced Off Mate Street	Asher Street Unfenced Road
Eastick Street	01	URSS101001	4A	Urban Road Sealed	0	280	280	Brocklesby	West Street	Recreation Street
Ebenezer Court	01	URSS101904	4A	Urban Road Sealed	0	130	130	Walla Walla	Jacob Wenke Drive	Road End
Echerina Road	01 to 02	RRUS50901	6	Rural Road Unsealed	0	1,775	1,775	Mullengandra	Bowna Road	Property Entrance
Edgar Street	01	URUS101813	5	Urban Road Unsealed	0	70	70	Walbundrie	Billabong Street	Courtney Street
Edgehill Stock Route	01 to 05	RRUS50902	6	Rural Road Unsealed	0	5,218	5,218	Henty	Kellys Road	Shire Boundary
Edward Street	01	URSS101208	4A	Urban Road Sealed	0	110	110	Culcairn	Melville Street	Dead End at Closed off Section for School
Edward Street	02 to 03	URSS101208	4A	Urban Road Sealed	110	400	290	Culcairn	Dead End at Closed off Section for School	Munro Street
Edward Street	01	URUS101309	5	Urban Road Unsealed	0	140	140	Gerogery	Gerogery Road	Dead End
Edward Street	01 to 02	URSS101905	4A	Urban Road Sealed	0	240	240	Walla Walla	Commercial Street	
Edward Street	01 to 04	URSS102004	4A	Urban Road Sealed	0	820	820	Woomargama	Berry Street	Boundary Street
Elgin Street	02	URGL101014	8	Non Formed Access Easement	0	112	112	Brocklesby	King Street	Perry Street
Elgin Street	01	URSS101014	4A	Urban Road Sealed	0	136	136	Brocklesby	Kywong Howlong Road	King Street
Elizabeth Street	01 to 02	URSS101209	4A	Urban Road Sealed	0	220	220	Culcairn	Stock Route	McBean Street
Elizabeth Street	01	URUS101311	5	Urban Road Unsealed	0	828	828	Gerogery	Huon Street	Thomas Street
Ellis Street	01	URSS101002	4A	Urban Road Sealed	0	695	695	Brocklesby	Kywong Howlong Road	Back Brocklesby Road

Local Roads in Alphabetical Order - *Continued*

Road Name	Seg No.	Road ID	Road Class	Asset Type	Start Chainage	Finish Chainage	True Length	Locality	Start Point Description	End Point Description
Elm Street	01	URSS101405	4A	Urban Road Sealed	0	118	118	Henty	Comer Street	Dead End
Elmo Road	01 to 03	RRUS50903	6	Rural Road Unsealed	0	3,497	3,497	Brocklesby	Selby Road	Scheetz Road
Elmsley Lane	01 to 02	RRUS50904	6	Rural Road Unsealed	0	1,650	1,650	Walla Walla	Walla Walbundrie Road	Road End
Elsinore Road	01	RRUS50905	6	Rural Road Unsealed	0	1,150	1,150	Goombargana	Corowa Rand Road	Road end
Enterprise Drive	01	URSS101516	4A	Urban Road Sealed	0	314	314	Holbrook	Millswood Road	Road End
Ethel Street	02	URUS101810	6	Urban Road Unsealed	0	60	60	Walbundrie	Billabong Street	Unfenced Access Lane
Ethel Street	01	URGL101810	8	Non Formed Access Easement	0	70	70	Walbundrie	Billabong Street	Fenced Access Lane
Ethel Street	03	URGL101810	8	Non Formed Access Easement	0	140	140	Walbundrie	End of Gravel Road	Road End Unfenced access lane
Fahey Crescent	01	URSS101210	4A	Urban Road Sealed	0	100	100	Culcairn	Balfour Street	Dead End
Fairbairns Road	01 to 07	RRSS57101	4B	Rural Road Sealed	0	6,536	6,536	Woomargama	Hume Freeway	Mountain Creek Road
Fallon Street	01	URSS101608	4A	Urban Road Sealed	0	170	170	Jindera	Creek Street	Cul de Sac
Fallon Street	02	URSS101609	4A	Urban Road Sealed	0	220	220	Jindera	Adams Street	Dight Street
Fanning Lane	01 to 03	RRUS51102	6	Rural Road Unsealed	0	2,503	2,503	Moorwatha	Howlong Burrumbuttock Road	Vile Lane
Federal Street	01 to 02	URSS101211	4A	Urban Road Sealed	0	530	530	Culcairn	South End Beside Sports Ground	Dead End North of Balfour Street
Fellow Hills Lane	01	RRUS5810301	6	Rural Road Unsealed	0	908	908	Mountain Creek	Fellow Hills Road	Property Entrance
Fellow Hills Road	01 to 12	RRSS57103	4B	Rural Road Sealed	0	12,336	12,336	Morven	Coach Road	Mountain Creek Road
Ferguson Road	01 to 02	RRUS57104	5	Rural Road Unsealed	0	1,607	1,607	Bungowannah	Bungowannah Road	Chambers Road
Ferndale Boundary Road	01 to 03	RRUS51105	6	Rural Road Unsealed	0	2,650	2,650	Rand	Finlay Road	Pietches Lane (Lockhart Shire)
Ferndale Road	01 to 04	RRUS57106	5	Rural Road Unsealed	0	3,300	3,300	Woomargama	Tunnel Road	Entry to Forest

Local Roads in Alphabetical Order - *Continued*

Road Name	Seg No.	Road ID	Road Class	Asset Type	Start Chainage	Finish Chainage	True Length	Locality	Start Point Description	End Point Description
Fielder Moll Road	01 to 05	RRUS51107	5	Rural Road Unsealed	0	4,543	4,543	Gerogery	Gerogery Road	Glenellen Road
Fifield Close	01 to 02	URSS101212	4A	Urban Road Sealed	0	420	420	Culcairn	Munro Street	Dead End Near Hoy Street
Finlay Road	01 to 02	RRUS57108	6	Rural Road Unsealed	0	2,328	2,328	Rand	Western Road	Ferndale Boundary Road
First Avenue	01	URSS101406	4A	Urban Road Sealed	0	250	250	Henty	Sladen Street East	First Street
First Street	01 to 03	URSS101407	4A	Urban Road Sealed	0	375	375	Henty	Railway parade	Third Avenue
Fischers Road	01 to 04	RRUS51109	6	Rural Road Unsealed	0	3,640	3,640	Culcairn	Back Henty Road	Reapers Road
Five Chain Road	01	RRUS51110	6	Rural Road Unsealed	0	250	250	Jindera	Walla Walla Jindera Road	Property Entrance
Flaxvale Road	01 to 02	RRUS51111	6	Rural Road Unsealed	0	2,300	2,300	Goombargana	McGorman Lane	Property Entrance
Fleet Street	01 to 03	URSS101510	4A	Urban Road Sealed	0	415	415	Holbrook	Raymond Street	Bath Street
Flowerdale Lane	01	RRUS51112	7	Formed Road	0	1,150	1,150	Alma Park	Walbundrie Alma Park Road	Mullemblah Road
Ford Street	01	URSS101511	4A	Urban Road Sealed	0	200	200	Holbrook	Rankin Street	Bath Street
Forrest Court	01	RRSS101550	4B	Rural Road Sealed	0	300	300	Holbrook	Holbrook Wagga Road	Dead End
Four Corners Road	01 to 07	RRSS53504	4B	Rural Road Sealed	0	7,090	7,090	Rand	Daysdale Road	Shire Boundary
Four Mile Lane	01 to 12	RRSS51113	4B	Rural Road Sealed	0	11,962	11,962	Little Billabong	Hume Freeway	End of Seal
Four Mile Lane	13 to 16	RRUS51113	5	Rural Road Unsealed	12,000	15,600	3,600	Little Billabong	End of Seal	Start of Seal
Four Mile Lane	17 to 18	RRSS51113	4B	Rural Road Sealed	15,600	17,600	2,000	Little Billabong	Start of Seal	End of Seal
Four Mile Lane	19 to 24	RRUS51113	5	Rural Road Unsealed	17,600	23,980	6,380	Yarrara	End of Seal	Coppabella Road
Fourth Street	01	URSS101408	4A	Urban Road Sealed	0	320	320	Henty	Railway Parade	Third Avenue
Fowlers Road	01 to 02	RRUS51114	6	Rural Road Unsealed	0	1,960	1,960	Walbundrie	Lockhart Road	Urana Road
Fox Street	01	URSS101409	4A	Urban Road Sealed	0	180	180	Henty	Railway Parade	Dead End
Frampton Street	01	URSS101512	4A	Urban Road Sealed	0	225	225	Holbrook	Wallace Street	Dead End

Local Roads in Alphabetical Order - *Continued*

Road Name	Seg No.	Road ID	Road Class	Asset Type	Start Chainage	Finish Chainage	True Length	Locality	Start Point Description	End Point Description
Fraser Street	01	URSS101213	4A	Urban Road Sealed	0	240	240	Culcairn	Balfour Street	South Street
Fullers Road	01 to 04	RRUS51115	5	Rural Road Unsealed	0	3,347	3,347	Rand	Urana Road	Lennons Road
Funk Road	01	RRSS51116	4B	Rural Road Sealed	0	500	500	Jindera	Dights Forest Road	End of Seal
Funk Road	02 to 03	RRUS51116	5	Rural Road Unsealed	500	2,200	1,700	Jindera	End of Seal	Red Hill Road
Galena Hills Road	01 to 03	RRUS57301	6	Rural Road Unsealed	0	2,700	2,700	Holbrook	Mountain Creek Road	Property Entrance
Gamble Street	01	URSS101214	4A	Urban Road Sealed	0	362	362	Culcairn	Melville Street	Olympic Highway
Gardenia Place	01	RRSS57320	4B	Rural Road Sealed	0	460	460	Jindera	Coogera Circuit	Road End
Gardiners Lane	01 to 03	RRGL51320	8	Non Formed Access Easement	0	2,380	2,380	Culcairn	Schnaars Road	Ashley Lane
George Street	01	URUS101814	8	Non Formed Access Easement	0	70	70	Walbundrie	Courtney Street	Billabong Street
George Street	02	URUS101814	6	Urban Road Unsealed	70	185	115	Walbundrie	Billabong Street	End of Gravel
George Street	03	URUS101814	8	Non Formed Access Easement	200	340	140	Walbundrie	End of Gravel	Dead End
Gerogery Road	01 to 13	RRSS57318	4A	Rural Road Sealed	0	12,583	12,583	Table Top	LGA Boundary	Main Street Gerogery
Gerogery West Road	01 to 03	RRSS51302	4A	Rural Road Sealed	0	3,338	3,338	Gerogery	Walla Walla Road	Glenellen Road
Gibson Drive	01	URSS101104	4A	Urban Road Sealed	0	105	105	Burrumbuttock	Howlong Burrumbuttock Road	Dead End
Gibson Street	01	URSS101610	4A	Urban Road Sealed	0	150	150	Jindera	Creek Street	Cul De Sac end
Gibson Street	02	URSS101611	4A	Urban Road Sealed	0	160	160	Jindera	Cul de Sac End	Dight Street
Glenelg Lane	01	RRUS57303	6	Rural Road Unsealed	0	907	907	Little Billabong	Hume Freeway	End of formed Road
Glenelg Lane	02 to 04	RRGL57303	8	Non Formed Access Easement	1,000	3,762	2,762	Little Billabong	End of Formed Road	Property Entrance
Glenellen Road	01 to 11	RRSS57304	4A	Rural Road Sealed	0	12,658	10,658	Glenellen	Walla Walla Jindera Road	Gerogery Road
Glenlea Road (East)	01	RRUS57305	6	Rural Road Unsealed	0	263	263	Glenellen	Walla Walla Jindera Road	Property Entrance

Local Roads in Alphabetical Order - *Continued*

Road Name	Seg No.	Road ID	Road Class	Asset Type	Start Chainage	Finish Chainage	True Length	Locality	Start Point Description	End Point Description
Glenlea Road (West)	04	RRUS57305	6	Rural Road Unsealed	2,000	3,150	1,150	Burrumbuttock	Property Entrance	Bethel Road
Glenlea Road (West)	02 to 03	RRUS57305	7	Formed Road	263	2,000	1,737	Glenellen	Walla Walla Jindera Road	Property Entrance
Glenview Road	01 to 02	RRUS57306	6	Rural Road Unsealed	0	1,630	1,630	Moorwatha	Howlong Burrumbuttock Road	Hovell Road
Glossop School Road	1	RRUS57307	6	Rural Road Unsealed	0	590	590	Walla Walla	Walla Walbundrie Road	Property Entrance
Gluepot Road	01 to 05	RRUS51308	7	Formed Road	0	4,908	4,908	Walla Walla	Walbundrie Road	Riders Road
Gluepot Road	06	RRUS51308	6	Rural Road Unsealed	4,875	5,492	617	Walla Walla	Riders Road	Alma Park Road
Gluepot Road	07 to 09	RRUS51308	7	Formed Road	5,494	8,860	3,368	Walla Walla	Alma Park Road	Sherwyn Road
Godde Road	01	RRUS51319	6	Rural Road Unsealed	0	497	497	Rand	Western Road	Property Entrance
Godde Road	02	RRGL51319	8	Non Formed Access Easement	500	1,300	800	Rand	Property Entrance	Urana Road
Gordon Street	01 to 10	URSS101215	4A	Urban Road Sealed	0	1,575	1,575	Culcairn	Wattle Street	Baird Street
Goulburn Street	01 to 02	URSS101612	4A	Urban Road Sealed	0	395	395	Jindera	North End	End of Seal South End
Graetz Road	01 to 02	RRUS57309	6	Rural Road Unsealed	0	2,189	2,189	Walla Walla	Alma Park Road	Camelot Lane
Graham Street	01	URSS101410	4A	Urban Road Sealed	0	260	260	Henty	Fox Street	Sladen Street East
Granite Hill Road	01	RRUS57310	7	Formed Road	0	835	835	Burrumbuttock	Urana Road	Property Entrance
Green Acres Road	01 to 03	RRUS57311	7	Formed Road	0	2,749	2,749	Alma Park	Alma Park Cemetery Road	Kellys Road
Greene Lane	01	RRUS51312	6	Rural Road Unsealed	0	1,200	1,200	Brocklesby	Thornbury Road	Property Entrance
Greene Street	01 to 02	URUS101703	5	Urban Road Unsealed	0	720	720	Morven	MR311	Huon Street Green Lane
Greenvale Road	01	RRUS57313	4C	Dust and Floodway Seals	0	280	280	Gerogery	Olympic Hwy	End of Seal
Greenvale Road	02 to 06	RRUS57313	6	Rural Road Unsealed	280	5,730	5,450	Gerogery	End of Seal	Groch Road
Greenwood Road	01 to 02	URSS101312	4A	Urban Road Sealed	0	1,427	1,427	Gerogery	Glenellen Road	Huon Street

Local Roads in Alphabetical Order - *Continued*

Road Name	Seg No.	Road ID	Road Class	Asset Type	Start Chainage	Finish Chainage	True Length	Locality	Start Point Description	End Point Description
Greenwood Road	03	RRSS57314	5	Urban Road Unsealed	1,427	1,641	214	Gerogery	Huon Street	Lemke Road
Groch Road	01 to 02	RRUS57315	6	Rural Road Unsealed	0	2,156	2,156	Walla Walla	Walla Walla Road	Rockville Road
Grubben Link Road	01	RRSS58318	4A	Rural Road Sealed	0	65	65	Henty	Grubben Road	Olympic Highway
Grubben Road	01 to 03	RRSS57316	4A	Rural Road Sealed	0	3,300	3,300	Henty	Henty Pleasant Hills Road	Shire Boundary
Gum Swamp Road	01 to 03	RRUS57317	6	Rural Road Unsealed	0	2,785	2,785	Balldale	Howlong Balldale Road	Start of Seal
Gum Swamp Road	04	RRSS57317	4C	Dust and Floodway Seals	2,800	3,015	215	Balldale	Start of Seal	End of Seal
Gum Swamp Road	05 to 08	RRUS57317	6	Rural Road Unsealed	3,015	7,186	4,171	Balldale	End of Seal	Ryan Road
Gundagai Street	01	URSS101513	4A	Urban Road Sealed	0	210	210	Holbrook	Young Street	Hume Street
Habermanns Road	01	RRUS51501	6	Rural Road Unsealed	0	1,400	1,400	Burrumbuttock	Urana Road	Maloney Road
Halford Drive	01 to 02	URUS101514	5	Urban Road Unsealed	0	1,540	1,540	Holbrook	Jingellic Road	Wallace Street
Hall Road	01	RRUS57502	7	Formed Road	0	1,000	1,000	Rand	Four Corners Road	Start of Gravel
Hall Road	02	RRUS57502	6	Rural Road Unsealed	1,000	1,985	985	Rand	Start of Gravel	Drums Road
Hamdorf Road	01 to 02	RRUS57503	6	Rural Road Unsealed	0	2,155	2,155	Burrumbuttock	Burrumbuttock Walla Walla Road	Property Entrance
Hamilton Street	01	URSS101216	4A	Urban Road Sealed	0	470	470	Culcairn	Stock Route	Railway Parade
Hannels Road	01 to 03	RRUS51504	6	Rural Road Unsealed	0	3,072	3,072	Talmalmo	Tunnel Road	Property Entrance
Hannah Lane	01	RRUS57505	6	Rural Road Unsealed	0	200	200	Jindera	Drumwood Road	Property Entrance
Harrison Rd	01 to 02	RRUS57506	6	Rural Road Unsealed	0	2,528	2,528	Moorwatha	Kywong Howlong Road	Howlong Burrumbuttock Road
Hawthorn Road	01 to 03	RRSS57507	4A	Rural Road Sealed	0	2,923	2,923	Jindera	Urana Road	Sawyer Road
Hay Street	01 to 02	URSS101515	4A	Urban Road Sealed	0	263	263	Holbrook	Albury Street	Nolan Street
Hay Street	01 to 03	URSS102005	4A	Urban Road Sealed	0	420	420	Woomargama	Woomargama Way	South Street

Local Roads in Alphabetical Order - *Continued*

Road Name	Seg No.	Road ID	Road Class	Asset Type	Start Chainage	Finish Chainage	True Length	Locality	Start Point Description	End Point Description
Hayes Street	01 to 02	URSS101411	4A	Urban Road Sealed	0	440	440	Henty	Ivor Street	Comer Street
Heathcote Lane	01	URSS57535	4A	Urban Road Sealed	0	50	50	Culcairn	Railway Parade	Olympic Highway
Heathcote Lane	02	URUS57535	5	Urban Road Unsealed	50	900	850	Culcairn	Railway Parade	Road End
Heffernans Road	01 to 02	RRUS57508	7	Formed Road	0	1,850	1,850	Henty	Kellys Road	Property entrance
Hendersons Road	01 to 05	RRSS57509	4B	Rural Road Sealed	0	4,793	4,793	Wantagong	Jingellic Road	Property Entrance Shire Boundary
Henty Cookardina Road	01 to 21	RRSS57511	4B	Rural Road Sealed	0	21,422	21,422	Henty	Third Avenue	Morven Cookardina Road
Henty Pleasant Hills Road	01 to 04	RRSS57512	4A	Rural Road Sealed	0	3,970	3,970	Henty	Bridge Over Buckingarah Creek	Shire Boundary (Stolz Lane)
Henty Ryan Road	01 to 02	RRSS57513	4A	Rural Road Sealed	0	1,600	1,600	Henty	Henty Pleasant Hills Road	Ends at Shire Boundary
Henty Street	01 to 03	URSS101218	4A	Urban Road Sealed	0	685	685	Culcairn	McBean Street	Railway Parade
Henty Street	01	URUS101704	5	Urban Road Unsealed	0	225	225	Morven	Greene Street	Purtell Street
Henty Swamp Road	01	RRUS57510	6	Rural Road Unsealed	0	1,290	1,290	Henty	Diffeys Road	End of Gravelled Surface
Henty Swamp Road	02 to 04	RRGL57510	8	Non Formed Access Easement	1,290	4,267	2,977	Henty	End of Gravelled Surface	Start of Formed Road
Henty Swamp Road	05	RRUS57510	7	Formed Road	4,000	4,650	650	Henty	Start of Formed Road	Rosler Parade
Henty Walla Road	01 to 21	RRSS57514	4A	Rural Road Sealed	0	20,873	20,873	Henty	Rosler Parade	Walbundrie Road
Heriots Road	01 to 03	RRUS57515	6	Rural Road Unsealed	0	3,276	3,276	Cookardina	Holbrook Wagga Road	Property Entrance
Herman Street	01	URSS101906	4A	Urban Road Sealed	0	196	196	Walla Walla	Market Street	Commercial Street
Herriot Street	01 to 03	URGL101709	8	Non Formed Access Easement	0	645	645	Morven	Richmond Street	Ingram Street
Hickmans Lane	01 TO 04	RRUS57516	7	Formed Road	0	4,291	4,291	Culcairn	Henty Walla Road	Schnaars Road
Hickory Hill Road	01 TO 06	RRUS57517	6	Rural Road Unsealed	0	5,522	5,522	Henty	Henty Walla Road	Stolls Road

Local Roads in Alphabetical Order - *Continued*

Road Name	Seg No.	Road ID	Road Class	Asset Type	Start Chainage	Finish Chainage	True Length	Locality	Start Point Description	End Point Description
Highfield Lane	01	RRUS57518	6	Rural Road Unsealed	0	600	600	Jindera	Quartz Hill Road	Property Entrance
Hillside Road	01	RRUS57519	6	Rural Road Unsealed	0	310	310	Moorwatha	Hovell Road	Property Entrance
Hillsley Lane	01	RRUS57520	6	Rural Road Unsealed	0	420	420	Jindera	Hawthorn Road	Property Entrance
Hoffmanns Road	01 TO 03	RRUS57521	6	Rural Road Unsealed	0	2,841	2,841	Culcairn	Coach Road	Property Entrance
Hoggs Road	01	RRUS57522	6	Rural Road Unsealed	0	1,020	1,020	Walla Walla	Kings Bridge Road	Property Entrance
Holbrook Wagga Road	01 to 30	MR211	3	Regional Road Sealed	0	30,040	30,040	Holbrook	Albury Street	Shire boundary
Hopetoun Street	01	URSS101219	4A	Urban Road Sealed	0	290	290	Culcairn	Melville Street	Gordon Street
Hopeview Road	01 to 02	RRUS57523	6	Rural Road Unsealed	0	1,380	1,380	Alma Park	Sherwyn Road	Property Entrance
Hore Road	01	RRSS57524	4B	Rural Road Sealed	0	935	935	Bowna	Bowna Road	End of Seal
Hore Road	02	RRUS57524	6	Rural Road Unsealed	935	2,325	1,390	Bowna	End of Seal	Start of Seal
Hore Road	03	RRSS57524	4B	Rural Road Sealed	2,325	3,045	720	Bowna	Start of Seal	End of Seal
Hore Road	04	RRUS57524	6	Rural Road Unsealed	3,045	3,925	880	Bowna	End of Seal	Property Entrance
Hovell Road	01 to 06	RRSS57525	4B	Rural Road Sealed	0	5,890	5,890	Bungowannah	Bungowannah Road	End of Seal Past Moorwatha Road
Hovell Road	07 to 12	RRUS57525	5	Rural Road Unsealed	5,890	12,250	6,360	Moorwatha	End of Seal Past Moorwatha Road	Stony Park Road
Howard Road	01 to 03	RRUS57526	7	Formed Road	0	2,287	2,287	Balldale	McGorman Lane	Shire Boundary
Howe Street	01	URGL101806	8	Non Formed Access Easement	0	440	440	Walbundrie	Billabong Street	Austin Street
Howlong Balldale Road	01 to 08	RRSS57534	4B	Rural Road Sealed	0	8,043	8,043	Balldale	Shire Boundary Past Marramook Lane	Shire Boundary Near Balldale
Howlong Burrumbuttock Road	01 to 17	RRSS57527	4A	Rural Road Sealed	0	17,290	17,290	Burrumbuttock	Urana Road	Shire Boundary Past Chudleigh Road
Howlong Goombargana Road	01 to 08	RRUS57528	5	Rural Road Unsealed	0	7,905	7,905	Brocklesby	Shire Boundary	Brocklesby Balldale Road
Hoy Street	01 to 02	URSS101220	4A	Urban Road Sealed	0	590	590	Culcairn	Munro Street	Baird Street

Local Roads in Alphabetical Order - *Continued*

Road Name	Seg No.	Road ID	Road Class	Asset Type	Start Chainage	Finish Chainage	True Length	Locality	Start Point Description	End Point Description
Hudsons Road	01 to 06	RRUS57529	6	Rural Road Unsealed	0	6,243	6,243	Walbundrie	Jingellic Road	Property Entrance
Hueske Road	01 to 03	RRSS57530	4A	Rural Road Sealed	0	2,766	2,766	Jindera	Urana Road	Bungowannah Road
Hulms Road	01 to 02	RRSS57530	6	Rural Road Unsealed	0	1,650	1,650	Yarara	Jingellic Road	Forest Entrance
Hume Street	01 to 03	URSS101517	4A	Urban Road Sealed	0	350	350	Holbrook	Wilson Street	Gundagai Street
Hume Street	01 to 02	URSS102006	4A	Urban Road Sealed	0	270	270	Woomargama	Woomargama Way	Edward Street
Humphreys Road	01 to 02	RRUS57532	6	Rural Road Unsealed	0	1,956	1,956	Bungowannah	Riverina Highway	Property Entrance
Huon Street	01 to 04	URSS101313	4A	Urban Road Sealed	0	1,935	1,935	Gerogery	Gerogery Road	Greenwood Road
Huon Street	01 to 03	URSS101613	4A	Urban Road Sealed	0	600	600	Jindera	Dead End	Dight Street
Huon Street	01 to 02	URGL101711	8	Non Formed Access Easement	0	1,230	1,230	Morven	Mate Street	The Creek
Hymans Road	01	RRUS57533	6	Rural Road Unsealed	0	500	500	Jingellic	Shannons Road	Property Entrance
Ingram Street	01 to 03	URGL101712	8	Non Formed Access Easement	0	400	400	Morven	Brownrigg Street	Regent Street
Iron Post Lane	01 to 05	RRUS57701	6	Rural Road Unsealed	0	5,125	5,125	Burrumbuttock	Urana Road	Orelida Siding Road
Ivor Street	01 to 07	URSS101412	4A	Urban Road Sealed	0	970	970	Henty	Sladen Street	Rosler Parade
Ivy Street	01	URUS101303	5	Urban Road Unsealed	0	130	130	Gerogery	West Street	Dead End
Jacka Lane	01	RRUS57901	6	Rural Road Unsealed	0	1,150	1,150	Holbrook	Culcairn Holbrook Road	Property Entrance
Jacob Street	01	URSS101106	4A	Urban Road Sealed	0	400	400	Burrumbuttock	Howlong Burrumbuttock Road	Dead End
Jacob Wenke Drive	01 to 03	URSS101907	4A	Urban Road Sealed	0	230	230	Walla Walla	Commercial Street	Dead End
Jelbart Road	01 to 02	RRSS57902	4B	Rural Road Sealed	0	2,140	2,140	Jindera	Urana Road	End of Seal
Jelbart Road	03 to 04	RRUS57902	5	Rural Road Unsealed	2,140	4,233	2,093	Jindera	End of Seal	Start of Seal
Jelbart Road	05	RRSS57902	4B	Rural Road Sealed	4,233	4,473	240	Jindera	Start of Seal	Bungowannah Road

Local Roads in Alphabetical Order - *Continued*

Road Name	Seg No.	Road ID	Road Class	Asset Type	Start Chainage	Finish Chainage	True Length	Locality	Start Point Description	End Point Description
Jennings Road	01 to 06	RRSS57903	4B	Rural Road Sealed	0	6,100	6,100	Culcairn	Olympic Highway	End of Seal
Jennings Road	07	RRUS57903	5	Rural Road Unsealed	6,100	6,950	850	Culcairn	End of Seal	Property Entrance
Jerra Jerra Road	01 to 03	RRUS57904	6	Rural Road Unsealed	0	2,960	2,960	Cookardina	Henty Cookardina Road	Bahrs Road
Jerraluen Road	01 to 03	RRUS57905	6	Rural Road Unsealed	0	2,970	2,970	Cookardina	Bahrs Road	Property Entrance
Jindera Street	01 to 04	URSS101615	4A	Urban Road Sealed	0	810	810	Jindera	Pioneer Drive	Creek Street
Jingellic Road	01 to 45	MR331	3	Regional Road Sealed	0	44,840	44,840	Jingellic	Western End of the Bridge	Young Street Holbrook
Jobsons Road	01 to 03	RRUS57906	6	Rural Road Unsealed	0	2,591	2,591	Culcairn	Coach Road	Property Entrance
Jubilee Park Road	01	URSS101237	4A	Urban Road Sealed	0	150	150	Culcairn	Olympic Highway	Dead End
Kanimbla Road	01 to 06	RRSS52101	4B	Rural Road Sealed	0	6,090	6,090	Holbrook	Holbrook Wagga Road	Property Entrance
Keating Street	01	URGL101713	8	Non Formed Access Easement	0	220	220	Morven	Mate Street	Dead End Toward Creek
Keighran Street	01	URSS101413	4A	Urban Road Sealed	0	60	60	Henty	Comer Street	Hospital West Side
Keighran Street	02	URSS101413	4A	Urban Road Sealed	60	130	70	Henty	Hospital East Side	Bartsch Avenue
Keightley Street	01 to 03	URSS101414	4A	Urban Road Sealed	0	610	610	Henty	Ivor Street	Smith Street
Kellys Road	01 to 04	RRSS52102	4B	Rural Road Sealed	0	3,910	3,910	Henty	Henty Walla Road	End of Seal
Kellys Road	05 to 17	RRUS52102	5	Rural Road Unsealed	3,910	16,510	12,600	Henty	End of Seal	End of Road Formation
Kellys Road	18 to 20	RRGL52102	8	Non Formed Access Easement	16,510	19,927	3,417	Henty	End of Road Formation	Dead End
Kendalls Road	01 to 04	RRUS52103	5	Rural Road Unsealed	0	4,000	4,000	Henty	Olympic Highway	Shippards Road
Kendalls Road	05 to 06	RRUS52103	6	Rural Road Unsealed	4,000	5,535	1,535	Henty	Shippards Road	Property Entrance
Kensall Green Road	01 to 03	RRUS52104	6	Rural Road Unsealed	0	2,368	2,368	Bungowannah	Riverina Highway	Property Entrance
Kent Street	01 to 02	URGL101807	8	Non Formed Access Easement	0	655	655	Walbundrie	Lockhart Road	Crediton Street

Local Roads in Alphabetical Order - *Continued*

Road Name	Seg No.	Road ID	Road Class	Asset Type	Start Chainage	Finish Chainage	True Length	Locality	Start Point Description	End Point Description
Kenya Road	01 to 05	RRUS52105	6	Rural Road Unsealed	0	4,504	4,504	Brocklesby	Intersects with Kywong Howlong Road	Kenya Road
Kierath Street	01 to 02	URSS101415	4A	Urban Road Sealed	0	440	440	Henty	Ivor Street	Comer Street
Kiley Road	01 to 03	RRUS52106	6	Rural Road Unsealed	0	2,890	2,890	Table Top	Bowna Road	Property Entrance
King Street	01	URSS101003	4A	Urban Road Sealed	0	220	220	Brocklesby	Recreation Street	Elgin Street
King Street	01 to 03	URSS101221	4A	Urban Road Sealed	0	520	520	Culcairn	Melville Street	Federal Street
King Street	01	URUS101518	5	Urban Road Unsealed	0	70	70	Holbrook	South (Dead End)	Young Street
King Street	02	URSS101518	4A	Urban Road Sealed	70	260	190	Holbrook	Young Street	Bowler Street
Kings Bridge Road	01 to 04	RRUS52107	6	Rural Road Unsealed	0	3,975	3,975	Culcairn	Walbundrie Road	Cummings Road
Kirndeene Street	01 to 03	URSS101222	4A	Urban Road Sealed	0	585	585	Culcairn	Balfour Street	Elizabeth Street
Klara Court	01	URSS101314	4A	Urban Road Sealed	0	155	155	Gerogery	Sarah Street	Dead End
Kleemans Road	01 to 04	RRUS52108	6	Rural Road Unsealed	0	3,753	3,753	Henty	Yankee Crossing Road	Merri Meric Road
Klemke Avenue	01	URSS101908	4A	Urban Road Sealed	0	670	670	Walla Walla	Pioneer Drive	Morgans Road
Klinberg Road	01 to 03	RRUS52109	6	Rural Road Unsealed	0	2,698	2,698	Jindera	Walla Walla Jindera Road	Urana Road
Knox Road	01 to 02	RRUS52110	5	Rural Road Unsealed	0	2,337	2,337	Table Top	Hume Freeway	Start of Seal
Knox Road	03	RRSS52110	4C	Dust and Floodway Seals	2,337	2,527	190	Table Top	Start of Seal	End of Seal
Knox Road	04	RRUS52110	5	Rural Road Unsealed	2,527	3,947	1,420	Table Top	End of Seal	Property Entrance
Kohn Place	01	URSS101617	4A	Urban Road Sealed	0	55	55	Jindera	Britton Court	Dead End
Kotzur Circuit	01	URSS101909	4A	Urban Road Sealed	0	110	110	Walla Walla	Jacob Wenke Drive	End of Seal
Kotzurs Road	01 to 04	RRUS52111	7	Formed Road	0	3,445	3,445	Alma Park	Alma Park Road	Green Acres Road
Kotzurs Road	05	RRUS52111	6	Rural Road Unsealed	3,445	4,688	1,243	Alma Park	Green Acres Road	Ryan Stock Route

Local Roads in Alphabetical Order - *Continued*

Road Name	Seg No.	Road ID	Road Class	Asset Type	Start Chainage	Finish Chainage	True Length	Locality	Start Point Description	End Point Description
Kreutzbergers Road	01 to 03	RRSS52112	4B	Rural Road Sealed	0	3,200	3,200	Henty	Henty Cookardinia Road	End of Seal
Kreutzbergers Road	04 to 07	RRUS52112	6	Rural Road Unsealed	3,200	6,535	3,335	Henty	End of Seal	Shire Boundary
Kywong Howlong Road	01 to 28	MR370	3	Regional Road Sealed	0	27,250	27,250	Moorwatha	Shire Boundary	Daysdale Road
Lacy Street	01	URGL101812	8	Non Formed Access Easement	0	230	230	Walbundrie	Ethel Street	George Street
Lawrence Court	01	URSS101618	4A	Urban Road Sealed	0	60	60	Jindera	Fallon Street	Dead End
Lee Road	01	URUS101004	5	Rural Road Unsealed	0	180	180	Brocklesby	West Street	Tip Entrance
Lee Road	02	URGL101004	8	Non Formed Access Easement	180	380	200	Brocklesby	Tip Entrance	Dead End
Lemke Road	01 to 02	RRUS52301	6	Rural Road Unsealed	0	1,950	1,950	Gerogery	Glenellen Road	Greenwood Road
Lennons Road	01 to 08	RRUS52302	6	Rural Road Unsealed	0	8,124	8,124	Walbundrie	Lockhart Road	Western Road
Library Lane	01	URSS101519	4A	Urban Road Sealed	0	70	70	Holbrook	Bowler Street	Car Park
Lieschkes Road	01 to 03	RRUS52303	6	Rural Road Unsealed	0	3,110	3,110	Alma Park	Munyaplah Settlement Road	Munyaplah Road
Lindner Road	01 to 02	RRUS52304	5	Rural Road Unsealed	0	1,880	1,880	Jindera	Walla Walla Jindera Road	Drumwood Road
Lions Place	01	URSS101223	4A	Urban Road Sealed	0	100	100	Culcairn	McBean Street	Dead End
Listers Lane	01	RRUS52305	6	Rural Road Unsealed	0	1,000	1,000	Henty	Diffeys Road	Property Entrance
Llewelyn Road	01 to 03	RRUS52306	6	Rural Road Unsealed	0	2,538	2,538	Goombargana	Corowa Rand Road	Shire Boundary
Lochiel Road	01	RRUS52307	6	Rural Road Unsealed	0	1,080	1,080	Lankeys Creek	Jingellic Road	Property Entrance
Lockhart Road	29 to 43	MR370	3	Regional Road Sealed	27,250	42,800	15,550	Walbundrie	Billabong Street	Shire Boundary
Logans Road	01 to 03	RRUS52308	6	Rural Road Unsealed	0	2,880	2,880	Carabost	Coppabella Road	Property Entrance
Lookout Road	21 to 27	MR547	3	Regional Road Sealed	20,265	27,335	7,070	Walla Walla	Walla Walla	MR331
Lowes Road	01 to 02	RRUS52309	6	Rural Road Unsealed	0	2,350	2,350	Culcairn	Olympic Highway	Dead End

Local Roads in Alphabetical Order - *Continued*

Road Name	Seg No.	Road ID	Road Class	Asset Type	Start Chainage	Finish Chainage	True Length	Locality	Start Point Description	End Point Description
Lubkes Road	01	RRSS52310	4B	Rural Road Sealed	0	250	250	Henty	Henty Cookardinia Road	End of Seal
Lubkes Road	02 to 04	RRUS52310	6	Rural Road Unsealed	250	2,520	2,270	Henty	End of Seal	Property Entrance
Luther Road	01	RRUS52311	6	Rural Road Unsealed	0	1,280	1,280	Jindera	Quartz Hill Road	Adams Street
Lyne Street	01 to 03	URSS101416	4A	Urban Road Sealed	0	610	610	Henty	Ivor Street	Smith Street
Macinnes Street	01 to 02	URSS101520	4A	Urban Road Sealed	0	765	765	Holbrook	Albury Street	Dead End
Maginnitys Gap Road	01 to 09	RRUS52501	6	Rural Road Unsealed	0	8,744	8,744	Coppabella	Coppabella Road	Shire Boundary
Mahers Road	01 to 04	RRUS52502	6	Rural Road Unsealed	0	3,757	3,757	Cookardinia	Holbrook Wagga Road	Pulletop Road
Main Street	01	RRSS101304	4A	Urban Road Sealed	0	520	520	Gerogery	50klm Speed Signs Gerogery Road	Olympic Highway
Majors Creek Road	01	RRUS52503	6	Rural Road Unsealed	0	890	890	Moorwatha	Howlong Burrumbuttock Road	Vile Lane
Malabar Road	01	RRSS52504	4B	Rural Road Sealed	0	250	250	Holbrook	Jingellic Road	End of Seal
Malabar Road	02	RRUS52504	5	Rural Road Unsealed	250	550	300	Holbrook	End of Seal	Property Entrance
Maloney Road	01 to 07	RRUS52505	6	Rural Road Unsealed	0	7,303	7,303	Walla Walla	Walla Walbundrie Road	Urana Road
Mandaring Road	01 to 02	RRUS52506	6	Rural Road Unsealed	0	2,050	2,050	Wantagong	Hendersons Road	Property Entrance
Margaret Street	01 to 02	URUS101315	5	Urban Road Unsealed	0	924	924	Gerogery	Huon Street	McLeod Street
Market Street	01 to 04	URSS101910	4A	Urban Road Sealed	0	600	600	Walla Walla	Queen Street	Scholz Street
Marramook Lane	01 to 03	RRUS52507	6	Rural Road Unsealed	0	2,541	2,541	Balldale	Howlong Balldale Rd	Property Entrance
Mate Street	01 to 02	URUS101705	5	Urban Road Unsealed	0	1,410	1,410	Morven	Coach Road	Property Entrance Before Creek
Mate Street	03 to 04	URGL101705	8	Non Formed Access Easement	1,410	2,480	1,070	Morven	Creek	Culcairn Holbrook Road

Local Roads in Alphabetical Order - *Continued*

Road Name	Seg No.	Road ID	Road Class	Asset Type	Start Chainage	Finish Chainage	True Length	Locality	Start Point Description	End Point Description
Mayfield Road	01	RRUS52508	6	Rural Road Unsealed	0	300	300	Bungowannah	Humphreys Road	Farm Access
McBean Street	01 to 05	URSS101224	4A	Urban Road Sealed	0	920	920	Culcairn	Balfour Street	Hamilton Street
McCalls Road	01 to 03	RRUS52509	7	Formed Road	0	3,035	3,035	Walbundrie	Munyaplah Settlement Road	Corner
McCalls Road	04	RRGL52509	8	Non Formed Access Easement	3,000	3,450	450	Walbundrie	Corner	Property Entrance
McCalls Road	05	RRUS52509	6	Rural Road Unsealed	3,450	4,750	1,300	Walbundrie	Property Entrance	Lockhart Road
McGees Road	01 to 02	RRUS52510	7	Formed Road	0	1,600	1,600	Walbundrie	Daysdale Road	Back Walbundrie Road
McGorman Lane	01 to 06	RRUS52511	6	Rural Road Unsealed	0	6,162	6,162	Goombargana	Balldale Walbundrie Road	Corowa Rand Road
McLaurin Crescent	01	URSS101521	4A	Urban Road Sealed	0	315	315	Holbrook	Vine Street	Rankin Street
McLeod Street	01	URUS101318	5	Urban Road Unsealed	0	260	260	Gerogery	Greenwood Road	Property Entrance
McLeod Street	02 to 03	URUS101318	8	Non Formed Access Easement	260	1,777	1,517	Gerogery	Property Entrance	Gerogery Road
McTrebly Place	01	URSS101225	4A	Urban Road Sealed	0	40	40	Culcairn	McBean Street	Cul de Sac
Melbourne Street	01 to 02	URSS102007	4A	Urban Road Sealed	0	230	230	Woomargama	Woomargama Way	End of Seal
Melbourne Street	03	URUS102007	5	Urban Road Unsealed	230	320	90	Woomargama	End of Seal	Woomargama Way
Melrose Street	01	URSS101226	4A	Urban Road Sealed	0	290	290	Culcairn	Melville Street	Gordon Street
Melville Street	01 to 09	URSS101227	4A	Urban Road Sealed	0	1,645	1,645	Culcairn	Wattle Street	Baird Street
Merri Meric Road	01 to 06	RRUS52512	5	Rural Road Unsealed	0	6,000	6,000	Henty	Olympic Highway	Kleemans Road
Merri Meric Road	07 to 09	RRUS52512	6	Rural Road Unsealed	6,000	8,640	2,640	Henty	Kleemans Road	Property Entrance
Methodist Road	01 to 02	RRSS52513	4B	Rural Road Sealed	0	1,800	1,800	Bungowannah	Bungowannah Road	Chambers Road
Millswood Road	01 to 03	URSS101540	4A	Urban Road Sealed	0	774	774	Holbrook	Holbrook Wagga Road	End of Seal
Millswood Road	04	URUS101540	5	Urban Road Unsealed	774	1,591	817	Holbrook	End of Seal	Start of Seal

Local Roads in Alphabetical Order - *Continued*

Road Name	Seg No.	Road ID	Road Class	Asset Type	Start Chainage	Finish Chainage	True Length	Locality	Start Point Description	End Point Description
Millswood Road	05	URSS101540	4A	Urban Road Sealed	1,591	2,151	560	Holbrook	Start of Seal	Wallace Street
Millswood Road	06	URUS101540	5	Urban Road Unsealed	2,151	2,516	365	Holbrook	Wallace Street	Dead End
Mirrabooka Road	01 to 04	RRUS52515	5	Rural Road Unsealed	0	4,000	4,000	Little Billabong	Hume Freeway	Change of Road Width
Mirrabooka Road	05 to 09	RRUS52515	6	Rural Road Unsealed	4,000	8,300	4,300	Little Billabong	Change of Road Width	Property Entrance
Mirrimar Road	01	RRUS52516	6	Rural Road Unsealed	0	1,300	1,300	Burrumbuttock	Howlong Burrumbuttock Road	Property Entrance
Mirrimar Road	02	RRGL52516	8	Non Formed Access Easement	1,300	2,960	1,660	Burrumbuttock	Property Entrance	Back Brocklesby Road
Mitchell Street	01 to 02	URSS101619	4A	Urban Road Sealed	0	445	445	Jindera	Creek Street	Dight Street
Mitchells Road	01 to 06	RRUS52517	6	Rural Road Unsealed	0	6,120	6,120	Morven	MR331	Jennings Road
Molkentin Road	01 to 04	RRSS52518	4A	Rural Road Sealed	0	4,165	4,165	Jindera	Urana Street	Hawthorn Sawyer Road
Moorwatha Road	01	RRSS52519	4B	Rural Road Sealed	0	180	180	Moorwatha	Hovell Road	End of Seal
Moorwatha Road	02 to 04	RRUS52519	6	Rural Road Unsealed	180	3,130	2,950	Moorwatha	End of Seal	Reid Road Vile Road
Morebringer Lane	01 to 04	RRUS52520	6	Rural Road Unsealed	0	3,450	3,450	Balldale	Howlong Balldale Road	Floodway
Morebringer Lane	05	RRSS52520	4C	Dust and Floodway Seals	3,450	3,520	70	Balldale	Start of Seal	End of Seal
Morebringer Lane	06	RRUS52520	6	Rural Road Unsealed	35,200	36,211	1,011	Balldale	Floodway	Property Entrance
Morgans Road	01 to 02	URSS101911	4A	Urban Road Sealed	0	686	686	Walla Walla	Lookout Road	Chinatown Lane
Morgans Road	03	RRUS52521	5	Rural Road Unsealed	686	1,550	864	Walla Walla	Chinatown Lane	Rockville Road
Morgans Road	04 to 05	RRUS52521	7	Formed Road	1,550	3,590	2,040	Walla Walla	Rockville Road	Walla Walla Road
Morven Cookardina Road	01 to 15	RRSS52522	4A	Rural Road Sealed	0	15,206	15,206	Morven	MR331	MR211
Mountain Creek Road	01 to 32	RRSS52523	4B	Rural Road Sealed	0	31,572	31,572	Mullengandra	Hume Highway	MR331
Mullemblah Road	01 to 05	RRUS52524	6	Rural Road Unsealed	0	4,485	4,485	Alma Park	Alma Park Road	Walbundrie Alma Park Road

Local Roads in Alphabetical Order - *Continued*

Road Name	Seg No.	Road ID	Road Class	Asset Type	Start Chainage	Finish Chainage	True Length	Locality	Start Point Description	End Point Description
Mullers Road	01 to 03	RRUS52525	5	Rural Road Unsealed	0	2,375	2,375	Henty	Henty Cookardinia Road	Kendalls Road
Munro Street	01 to 08	URSS101228	4A	Urban Road Sealed	0	1,495	1,495	Culcairn	Wattle Street	Baird Street
Munyaplah Boundary Road	01 to 09	RRUS52526	5	Rural Road Unsealed	0	8,600	8,600	Walbundrie	Lockhart Road	Alma Park Road
Munyaplah Settlement Road	01 to 09	RRUS52527	5	Rural Road Unsealed	0	8,699	8,699	Walbundrie	Lockhart Road	Alma Park Road
Murdoch Place	01 to 02	URSS101522	4A	Urban Road Sealed	0	230	230	Holbrook	Railway Parade	Stirbeck Street
Murphys Road	01 to 04	RRUS52528	7	Formed Road	0	4,036	4,036	Wantagong	Jingellic Road	Property Entrance
Murray Street	01 to 04	URSS101523	4A	Urban Road Sealed	0	750	750	Holbrook	Dead End	Nolan Street
Murray Street	01 to 02	URSS102008	4A	Urban Road Sealed	0	270	270	Woomargama	Woomargama Way	Edward Street
Narrabilla Road	01 to 03	RRUS52701	6	Rural Road Unsealed	0	2,596	2,596	Wantagong	Jingellic Road	Bridge Abutment
Nation Road	01	RRUS52702	6	Rural Road Unsealed	0	1,100	1,100	Jindera	Urana Road	Property Entrance
Newton Road	01 to 03	RRUS52703	6	Rural Road Unsealed	0	2,400	2,400	Mullengandra	Bowna Road	Dead End
Nioka Road	01	RRUS52704	5	Rural Road Unsealed	0	1,210	1,210	Jindera	Dights Forest Road	Property Entrance
Nioka Road	02 to 03	RRGL52704	8	Non Formed Access Easement	1,210	3,053	1,843	Jindera	Property Entrance	Blights Road East
Nolan Street	01	URSS101524	4A	Urban Road Sealed	0	100	100	Holbrook	Bardwell Street	End of Seal Past Murray Street
Nolan Street	02	URUS101524	5	Urban Road Unsealed	100	250	150	Holbrook	End of Seal Past Murray Street	Change of Road Width
Nolans Road	01 to 03	RRUS52705	6	Rural Road Unsealed	0	2,470	2,470	Cookardinia	Henty Cookardinia Road	Holbrook Wagga Road
Nyhan Street	01 to 02	URSS101525	4A	Urban Road Sealed	0	295	295	Holbrook	Bardwell Street	End of Seal
Odewahns Road	01 to 04	RRSS52901	4B	Rural Road Sealed	0	3,737	3,737	Culcairn	Olympic Highway	Coach Road
O'Keeffe Road	01	RRUS52902	6	Rural Road Unsealed	0	1,035	1,035	Culcairn	Cummins Road	Property Entrance

Local Roads in Alphabetical Order – *Continued*

Road Name	Seg No.	Road ID	Road Class	Asset Type	Start Chainage	Finish Chainage	True Length	Locality	Start Point Description	End Point Description
Old Balldale Road	01 to 04	RRUS52903	7	Formed Road	0	3,540	3,540	Balldale	Corowa Shire Boundary	Brocklesby Balldale Road
Olive Street	01	URSS101006	4A	Urban Road Sealed	0	180	180	Brocklesby	Kywong Howlong Road	Tower Street
Orange Flat Lane	01	RRUS52904	6	Rural Road Unsealed	0	970	970	Henty	Grubben Road	Property Entrance
Orange Promise Road	01 to 02	RRUS52905	6	Rural Road Unsealed	0	1,406	1,406	Walla Walla	Cummings Road	Property Entrance
Orange Promise Road	03	RRGL 52905	8	Non Formed Access Easement	1,406	2,574	1,168	Walla Walla	Property Entrance	Dead End
Orelida Siding Road	01 to 04	RRUS52906	6	Rural Road Unsealed	0	3,900	3,900	Burrumbuttock	Burrumbuttock Brocklesby Road	Property Entrance
Ortlipp Road	01 to 04	RRUS52907	5	Rural Road Unsealed	0	3,542	3,542	Jindera	Lindner Road	Glenellen Road
Parkers Lane	01 to 02	RRUS53101	6	Rural Road Unsealed	0	1,410	1,410	Holbrook	Holbrook Wagga Wagga Road	Property Entrance
Parnells Road	01 to 02	RRUS53110	6	Rural Road Unsealed	0	1,468	1,468	Cookardinia	Mahers Road	Property Entrance
Parnells Road	03	RRGL53110	8	Non Formed Access Easement	1,468	2,428	960	Cookardinia	Property Entrance	Rose Valley Lane
Paterson Road	01	RRUS53104	6	Rural Road Unsealed	0	930	930	Gerogery	Rogers Road East	Property Entrance
Pech Avenue	01	URSS101621	4A	Urban Road Sealed	0	591	591	Jindera	Pioneer Drive	Subdivision Construction
Peel Street	01 to 04	URSS101526	4A	Urban Road Sealed	0	800	800	Holbrook	Ross Street	Bath Street
Perry Street	01	URUS101007	5	Urban Road Unsealed	0	120	120	Brocklesby	Recreation Street	Property Entrance
Perry Street	02	URUS101007	8	Non Formed Access Easement	0	196	196	Brocklesby	Property Entrance	West Street
Pieses Road	01 to 03	RRUS53105	7	Formed Road	0	2,560	2,560	Walbundrie	Brittas Reserve Road	Walbundrie Alma Park Road
Pine Lane	01	URSS101913	4A	Urban Road Sealed	0	260	260	Walla Walla	Morgan Road	Dead End
Pinnabar Road	01	RRSS53106	4B	Rural Road Sealed	0	640	640	Holbrook	Holbrook Wagga Road	Dead End
Pioneer Drive	01 to 02	URSS101622	4A	Urban Road Sealed	0	770	770	Jindera	Urana Road	Jindera Street
Pioneer Drive	03	URUS101622	5	Urban Road Unsealed	770	1,920	1,150	Jindera	Jindera Street	Adams Street

Local Roads in Alphabetical Order – *Continued*

Road Name	Seg No.	Road ID	Road Class	Asset Type	Start Chainage	Finish Chainage	True Length	Locality	Start Point Description	End Point Description
Pioneer Drive	01	URSS101914	3	Regional Road Sealed	0	460	460	Walla Walla	Lookout Road	Commercial St
Plunkett Road	01 to 02	RRUS53107	5	Rural Road Unsealed	0	2,020	2,020	Bowna	Bowna Road	Property entrance
Poole Road	01	RRUS53108	6	Rural Road Unsealed	0	900	900	Balldale	Gum Swamp Road	Property Entrance
Princes Street	01	URSS101229	4A	Urban Road Sealed	0	190	190	Culcairn	Gordon Street	Dead End
Prospect Street	01 to 02	URSS101527	4A	Urban Road Sealed	0	280	280	Holbrook	Albury Street	Spring Street
Pulletop Road	01 to 02	RRUS53109	6	Rural Road Unsealed	0	3,430	3,430	Cookardinia	Holbrook Wagga Road	Start of Seal
Pulletop Road	04 to 12	RRSS53109	4B	Rural Road Sealed	3,430	12,200	8,770	Cookardinia	Start of Seal	Shire Boundary
Purtell Street	01	URSS101528	4A	Urban Road Sealed	0	195	195	Holbrook	Young Street	Bowler Street
Purtell Street	01	URSS101706	4A	Urban Road Sealed	0	580	580	Morven	Culcairn Holbrook Road	Brownrigg Street
Quartz Hill Road	01	RRSS53301	4B	Rural Road Sealed	0	1,091	1,091	Jindera	Urana Street	End of Seal
Quartz Hill Road	02 to 05	RRUS53301	5	Rural Road Unsealed	1,100	5,190	4,090	Jindera	End of Seal	Property Entrance
Queen Street	01	URSS101230	4A	Urban Road Sealed	0	245	245	Culcairn	Melville Street	Gordon Street
Queen Street	01 to 03	URSS101803	3	Regional Road Sealed	0	220	220	Walbundrie	Crediton Street	Urana Road
Queen Street	01 to 03	URSS101915	4A	Urban Road Sealed	0	542	542	Walla Walla	Walla West Road	Sports Ground Entrance
Racecourse Road	01 to 02	RRSS53501	4B	Rural Road Sealed	0	1,725	1,725	Holbrook	Sydney Road	Bath Street
Railway Parade	01 to 05	URSS101231	4A	Urban Road Sealed	0	1,510	1,510	Culcairn	South Street	Heathcote Lane
Railway Parade	01 to 08	URSS101417	4A	Urban Road Sealed	0	1,530	1,530	Henty	50 Signs North End	50 Signs South End
Railway Parade	01 to 03	URSS101529	4A	Urban Road Sealed	0	640	640	Holbrook	Young Street	Wallace Street
Railway Street	01 to 02	URSS101916	4A	Urban Road Sealed	0	455	455	Walla Walla	Queen Street	Dead End
Ralstons Road	01 to 02	RRUS53502	6	Rural Road Unsealed	0	1,552	1,552	Rand	Western Road	Property Entrance
Ralvona Lane	01 to 11	RRSS53503	4B	Rural Road Sealed	0	10,598	10,598	Holbrook	Culcairn Holbrook Road	Holbrook Wagga Road

Local Roads in Alphabetical Order - *Continued*

Road Name	Seg No.	Road ID	Road Class	Asset Type	Start Chainage	Finish Chainage	True Length	Locality	Start Point Description	End Point Description
Range View Drive	01	RRSS53530	4A	Rural Road Sealed	0	673	673	Jindera	Hawthorn Road	Dead End
Rankin Street	01 to 02	URSS101530	4A	Urban Road Sealed	0	250	250	Holbrook	Peel Street	Ford Street
Rankins Lane	01 to 05	RRSS53505	4B	Rural Road Sealed	0	4,681	4,681	Holbrook	Holbrook Wagga Road	Hume Freeway
Ravenswood Road	01 to 03	RRUS53506	6	Rural Road Unsealed	0	2,750	2,750	Holbrook	Mountain Creek Road	Property Access on Northern Side
Ravenswood Road	04	RRUS53506	7	Formed Road	2,750	3,850	1,100	Holbrook	Property Access	Dead End
Raymond Street	01 to 03	URSS101531	4A	Urban Road Sealed	0	570	570	Holbrook	Albury Street	Bond Street
Reapers Road	01 to 02	RRSS53507	4B	Rural Road Sealed	0	2,106	2,106	Culcairn	Schnaars Road	End of Seal
Reapers Road	03 to 09	RRSS53507	5	Rural Road Unsealed	2,050	8,900	6,850	Culcairn	End of Seal	Henty Walla Road
Recreation Street	01 to 03	URSS101008	4A	Urban Road Sealed	0	510	510	Brocklesby	Kywong Howlong Road	Eastick Street
Red Hill Road	01	RRUS53508	7	Formed Road	0	556	556	Jindera	Funk Road	Property Entrance
Regent Street	01 to 02	URGL101716	8	Non Formed Access Easement	0	415	415	Morven	Culcairn Holbrook Road	Ingram Street
Reid Road	01 to 04	RRUS53509	7	Formed Road	0	3,787	3,787	Moorwatha	Moorwatha Road	Chudleigh Road
Reid Road	05	RRGL53509	8	Non Formed Access Easement	3,787	4,972	1,185	Moorwatha	Chudleigh Road	Wellers Gap Road
Reynella Road	01 to 04	RRUS53510	6	Rural Road Unsealed	0	4,290	4,290	Walbundrie	Lockhart Road	Walbundrie Alma Park Road
Ribery Court	01	RRSS53528	4B	Rural Road Sealed	0	250	250	Jindera	Coogera Circuit	End of Cul de Sac
Richmond Street	01	URUS101707	5	Urban Road Unsealed	0	200	200	Morven	Culcairn Holbrook Road	Brownrigg Street
Richmond Street	02	URGL101707	8	Non Formed Access Easement	0	200	200	Morven	Brownrigg Street	Dead End
Riders Road	01 to 06	RRUS53511	6	Rural Road Unsealed	0	5,990	5,990	Walla Walla	Gluepot Road	Brittas Reserve Road
River Road	01 to 29	RRUS53512	5	Rural Road Unsealed	0	29,118	29,118	Jingellic	Shire Boundary Jindera	Start of Seal
River Road	30	RRSS53512	4C	Dust and Floodway Seals	29,000	30,000	1,000	Talmalmo	Start of Seal	End of Seal
River Road	31 to 49	RRSS53512	5	Rural Road Unsealed	30,000	50,180	20,180	Talmalmo	End of Seal	Start of Seal

Local Roads in Alphabetical Order - *Continued*

Road Name	Seg No.	Road ID	Road Class	Asset Type	Start Chainage	Finish Chainage	True Length	Locality	Start Point Description	End Point Description
River Road	51 to 53	RRSS53512	4C	Dust and Floodway Seals	50,180	52,560	2,380	Talmalmo	Start of Seal	Wymah Road
Roachdale Road	01 to 05	RRUS53513	5	Rural Road Unsealed	0	5,252	5,252	Cookardinia	Holbrook Wagga Road	Property Entrance
Roblins Road	01 to 05	RRUS53514	6	Rural Road Unsealed	0	4,472	4,472	Walbundrie	Urana Road	Lockhart Road
Rock Road	01	RRUS53515	6	Rural Road Unsealed	0	710	710	Jindera	Molkentin Road	Property Entrance
Rockingham Road	01 to 03	RRUS53516	7	Formed Road	0	2,900	2,900	Rand	Urana Road	Lennons Road
Rockow Road	01	RRUS53517	6	Rural Road Unsealed	0	510	510	Burrumbuttock	Bethel Road	Dead End
Rockville Road	01 to 03	RRUS53518	6	Rural Road Unsealed	0	2,560	2,560	Walla Walla	Morgans Road	Groch Road
Rodgers Road East	01	RRUS53520	6	Rural Road Unsealed	0	500	500	Gerogery	Olympic Highway	Property Entrance
Rodgers Road East	02	RRUS53520	7	Formed Road	500	1,550	1,050	Gerogery	Property Entrance	Cattle Grid
Rodgers Road West	01	RRSS53519	4B	Rural Road Sealed	0	1,178	1,178	Gerogery	Olympic Highway	Property Entrance
Roper Street	01	URGL101710	8	Non Formed Access Easement	0	190	190	Morven	Brownrigg Street	Dead End
Rose Street	01	URUS101305	5	Urban Road Unsealed	0	165	165	Gerogery	West Street	dead end
Rose Valley Lane	01 to 03	RRUS53521	6	Rural Road Unsealed	0	3,082	3,082	Cookardinia	Holbrook Wagga Road	Pulletop Road
Rosedale Road	01	RRUS53522	6	Rural Road Unsealed	0	1,000	1,000	Jindera	Gerogery Road	Driveway
Rosedale Road	02	RRUS53522	8	Non Formed Access Easement	1,000	1,545	545	Jindera	Gerogery Road	Property Entrance
Rosemont Road	01	RRUS53523	6	Rural Road Unsealed	0	1,364	1,364	Table Top	Olympic Hwy	Driveway
Rosewood Road	01 to 07	RRUS53524	6	Rural Road Unsealed	0	7,020	7,020	Coppabella	Coppabella Road	Shire Boundary
Rosler Parade	01 to 03	URSS101418	4A	Urban Road Sealed	0	590	590	Henty	Railway parade	Comer Street
Ross Road	01 to 04	RRUS53525	6	Rural Road Unsealed	0	3,370	3,370	Cookardinia	Henty Cookardinia Road	Property Entrance
Ross Street	01 to 02	URSS101532	4A	Urban Road Sealed	0	255	255	Holbrook	Albury Street	Peel Street

Local Roads in Alphabetical Order - *Continued*

Road Name	Seg No.	Road ID	Road Class	Asset Type	Start Chainage	Finish Chainage	True Length	Locality	Start Point Description	End Point Description
Ryan Road	01 to 05	RRUS53526	6	Rural Road Unsealed	0	4,740	4,740	Balldale	Brocklesby Balldale Road	Howlong Goombargana Road
Ryan Stock Route	01 to 06	RRUS53527	5	Rural Road Unsealed	0	6,055	6,055	Alma Park	Sherwyn Road	Kellys Road
Sarah Street	01 to 02	URSS101316	4A	Urban Road Sealed	0	1,250	1,250	Gerogery	Charles Street	Dead End
Sawyer Road	01	RRSS53701	4B	Rural Road Sealed	0	150	150	Jindera	Molkentin Road	End of Seal
Sawyer Road	02 to 03	RRUS53701	5	Rural Road Unsealed	150	2,760	2,610	Jindera	End of Seal	Quarry Entrance
Scheetz Road	01 to 04	RRUS53702	6	Rural Road Unsealed	0	3,800	3,800	Brocklesby	Brocklesby Goombargana Road	Elmo Road
Schlenkers Road	01 to 03	RRUS53703	7	Formed Road	0	3,284	3,284	Alma Park	Ryan Stock Route	Kellys Road
Schnaars Road	01 to 09	RRSS53704	4A	Rural Road Sealed	0	9,052	9,052	Culcairn	Walbundrie Road	Henty Walla Road
Schneiders Road	01 to 03	RRUS53705	6	Rural Road Unsealed	0	3,240	3,240	Walla Walla	Benambra Road	Rockville Road
Schoff Road	01 to 05	RRUS53706	6	Rural Road Unsealed	0	4,682	4,682	Walla Walla	Walla Walla Road	Walla Walla Jindera Road
Scholz Road	01 to 02	RRUS53707	6	Rural Road Unsealed	0	1,780	1,780	Walla Walla	Walbundrie	Shoemarks Road
Scholz Street	01 to 02	URSS101623	4A	Urban Road Sealed	0	336	336	Jindera	Urana Road	Davis Drive
Scholz Street	01	URSS101917	4A	Urban Road Sealed	0	195	195	Walla Walla	Market Street	Commercial Street
Second Avenue	01 to 04	URSS101419	4A	Urban Road Sealed	0	625	625	Henty	Sladen Street East	Fourth Street
Second Street	01 to 02	URSS101420	4A	Urban Road Sealed	0	360	360	Henty	Railway parade	Third Avenue
Seidels Road	01 to 05	RRUS53708	6	Rural Road Unsealed	0	4,950	4,950	Walbundrie	Walbundrie Alma Park Road	Brittas Reserve Road
Selby Road	01 to 09	RRSS53709	4B	Rural Road Sealed	0	8,600	8,600	Brocklesby	Kywong Howlong Rd	End of Seal
Selby Road	10 to 11	RRUS53709	5	Rural Road Unsealed	8,600	10,600	2,000	Brocklesby	End of Seal	Tower Hill Road
Selby Road	12 to 14	RRUS53709	6	Rural Road Unsealed	10,600	13,480	2,880	Goombargana	Tower Hill Road	Balldale Walbundrie Road

Local Roads in Alphabetical Order - *Continued*

Road Name	Seg No.	Road ID	Road Class	Asset Type	Start Chainage	Finish Chainage	True Length	Locality	Start Point Description	End Point Description
Service Road East	01	URSS101009	4A	Urban Road Sealed	0	278	278	Brocklesby	Ellis Street	Opposite West Street
Service Road East	02	URUS101009	5	Urban Road Unsealed	278	418	140	Brocklesby	Opposite West Street	Kywong Howlong Road
Service Road West	01	URSS101010	4A	Urban Road Sealed	0	220	220	Brocklesby	Olive Street	West Street
Service Road West	02 to 03	URUS101010	5	Urban Road Unsealed	220	560	340	Brocklesby	West Street	Recreation Street
Severins Road	01 to 02	RRUS53710	7	Formed Road	0	2,290	2,290	Walla Walla	Walla West Road	Bloomfield Road
Shady Grove Road	01 to 03	RRUS53711	6	Rural Road Unsealed	0	2,495	2,495	Culcairn	Walla Sub Hall Road	Stolls Road
Shannons Road	01 to 02	RRUS53712	6	Rural Road Unsealed	0	1,800	1,800	Jingellic	River Road	Property Entrance
Shea Road	01	RRSS53713	4B	Rural Road Sealed	0	560	560	Mullengandra	Mountain Creek Road	Dead End at School
Sherwyn Road	01 to 07	RRUS53714	6	Rural Road Unsealed	0	6,773	6,773	Culcairn	Crawleys Road	Alma Park Road
Shippards Road	01 to 05	RRUS53715	5	Rural Road Unsealed	0	5,025	5,025	Henty	Kendalls Road	Shire Boundary
Shoemarks Road	01 to 04	RRUS53716	6	Rural Road Unsealed	0	3,975	3,975	Walla Walla	Graetz Road	Sherwyn Road
Short Street	01	URGL101308	8	Non Formed Access Easement	0	129	129	Gerogery	Station Street	Rose Street
Short Street	1	URSS101918	4A	Urban Road Sealed	0	120	120	Walla Walla	Property Entry	Commercial Street
Short Street	02	URUS101918	5	Urban Road Unsealed	120	290	170	Walla Walla	Commercial Street	Railway Street
Silver Hills Road	01	RRUS53717	6	Rural Road Unsealed	0	850	850	Yarara	Coppabella Road	Property Entrance
Singe Road	01	RRUS53718	5	Rural Road Unsealed	0	700	700	Jindera	Jelbart Road	Property Entrance
Sladen Street	01 to 02	URSS101421	4A	Urban Road Sealed	0	460	460	Henty	Railway Parade	Comer Street
Sladen Street East	01 to 03	URSS101422	4A	Urban Road Sealed	0	470	470	Henty	Railway Parade	Third Avenue
Sladen Street Lane	01	URSS101429	4A	Urban Road Sealed	0	187	187	Henty	Ivor Street	Allan Street
Smart Street	01	URSS101423	4A	Urban Road Sealed	0	180	180	Henty	Comer Street	Smith Street
Smart Street	02	URUS101423	5	Urban Road Unsealed	180	250	70	Henty	Smith Street	Property Entrance

Local Roads in Alphabetical Order - *Continued*

Road Name	Seg No.	Road ID	Road Class	Asset Type	Start Chainage	Finish Chainage	True Length	Locality	Start Point Description	End Point Description
Smith Street	01 to 02	URSS101424	4A	Urban Road Sealed	0	350	350	Henty	Smart Street	Keightley Street
Smith Street	03 to 04	URSS101424	8	Non Formed Access Easement	350	875	525	Henty	Keightley Street	Level With South Street
South Street	01 to 03	URSS101232	4A	Urban Road Sealed	0	460	460	Culcairn	Donald Street	Railway Parade
South Street	01 to 03	URSS101425	4A	Urban Road Sealed	0	575	575	Henty	Comer Street	Dead End
South Street	01	URUS102009	5	Urban Road Unsealed	0	320	320	Woomargama	Hays Street	Property Entrance
Sparkes Road	01	RRUS53719	6	Rural Road Unsealed	0	1,100	1,100	Glenellen	Walla Walla Jindera Road	Property Entrance
Spence Street	01	URSS101426	4A	Urban Road Sealed	0	100	100	Henty	Ivor Street	Dead End
Spring Street	01 to 02	URSS101533	4A	Urban Road Sealed	0	430	430	Holbrook	Raymond Street	Bath Street
Spring Valley Road	01	RRUS53727	6	Rural Road Unsealed	0	950	950	Holbrook	Hume Highway	Property Entrance
Spurr Street	01 to 03	URSS101534	4A	Urban Road Sealed	0	355	355	Holbrook	Stirbeck Street	Frampton Street
St Johns Court	01	URSS101624	4A	Urban Road Sealed	0	165	165	Jindera	Jindera Street	Dead End
Station Street	01 to 02	URSS101306	4A	Urban Road Sealed	0	555	555	Gerogery	Olympic Highway	Cross Street
Steel Street	01 to 04	URSS101535	4A	Urban Road Sealed	0	480	480	Holbrook	Fleet Street	Vine Street
Stein Road	01 to 03	RRUS53720	6	Rural Road Unsealed	0	2,981	2,981	Henty	Kellys Road	Hickory Hill Road
Stewarts Road	01 to 07	RRUS53721	6	Rural Road Unsealed	0	7,310	7,310	Walbundrie	Daysdale Road	Thornbury Road
Stirbeck Street	01	URSS101536	4A	Urban Road Sealed	0	350	350	Holbrook	Bowler Street	Spurr Street
Stitt Street	01 to 02	URUS101919	5	Urban Road Unsealed	0	300	300	Walla Walla	Wenke Street	Dead End
Stock Route	01	RRUS101233	7	Formed Road	0	1,442	1,442	Culcairn	Balfour Street	Baird Street
Stockwell Drive	01	URSS101625	4A	Urban Road Sealed	0	530	530	Jindera	Schulz Street	Dead End
Stolls Road	01 to 06	RRUS53722	6	Rural Road Unsealed	0	6,242	6,242	Culcairn	Henty Walla Road	Crawleys Road
Stonehaven Road	01	RRUS53723	6	Rural Road Unsealed	0	460	460	Holbrook	Kanimbla Road	Start of Dust Seal

Local Roads in Alphabetical Order - *Continued*

Road Name	Seg No.	Road ID	Road Class	Asset Type	Start Chainage	Finish Chainage	True Length	Locality	Start Point Description	End Point Description
Stonehaven Road	02	RRUS53723	4C	Dust and Floodway Seals	460	860	400	Holbrook	Start of Seal	End of Seal
Stonehaven Road	03 to 10	RRUS53723	6	Rural Road Unsealed	860	9,420	8,560	Holbrook	End of Seal	Clifton Ring Road
Stony Park Road	01 to 04	RRSS53724	4B	Rural Road Sealed	0	4,216	4,216	Burrumbuttock	Urana Road	End of Seal
Stony Park Road	05 to 09	RRUS53724	5	Rural Road Unsealed	4,260	8,675	4,315	Burrumbuttock	End of Seal	Howlong Burrumbuttock Road
Sunnyside Crescent	01 to 02	URSS101920	4A	Urban Road Sealed	0	225	225	Walla Walla	Dead End	Dead End
Sutherland Road	01 to 03	RRUS53725	6	Rural Road Unsealed	0	3,092	3,092	Burrumbuttock	Urana Road	Bethel Road
Swamp Street	01	URGL102010	8	Non Formed Access Easement	0	440	440	Woomargama	Woomargama Way	Extension of Edward Street
Sweetwater Road	01 to 04	RRSS53726	4B	Rural Road Sealed	0	4,600	4,600	Mullengandra	Bowna Road	Tinmines Road
Swift Street	01 to 06	URSS101537	4A	Urban Road Sealed	0	1,395	1,395	Holbrook	Young Street	Bath Street
Sydney Road	01 to 02	URSS101549	4A	Urban Road Sealed	0	2,265	2,265	Holbrook	Albury Street	Dead End
Taylors Road	01 to 03	RRSS53901	4B	Rural Road Sealed	0	2730	2730	Culcairn	Olympic Highway	End of Seal
Taylors Road	04	RRUS53901	5	Rural Road Unsealed	2730	4352	1622	Culcairn	End of Seal	Start of Seal
Taylors Road	05	RRSS53901	4C	Dust and Floodway Seals	4352	4652	300	Culcairn	Start of Seal	End of Seal
Taylors Road	06 to 07	RRUS53901	5	Rural Road Unsealed	4652	7060	2408	Culcairn	End of Seal	Coach Road
The Elms Lane	01	RRUS53912	6	Rural Road Unsealed	0	843	843	Walla Walla	Walla West Road	Barbers Road
Third Avenue	01 to 05	URSS101427	4A	Urban Road Sealed	0	925	924	Henty	Sladen Street East	Yankee Crossing Road
Third Street	01 to 02	URSS101428	4A	Urban Road Sealed	0	350	350	Henty	Railway Parade	Third Avenue
Thomas Place	01	URSS101234	4A	Urban Road Sealed	0	130	130	Culcairn	McBean Street	Dead End
Thomas Street	01 to 03	URSS101317	4A	Urban Road Sealed	0	1,410	1,410	Gerogery	Gerogery Road	Huon Street
Thornbury Road	01 to 08	RRUS53902	6	Rural Road Unsealed	0	7,415	7,415	Brocklesby	Selby Road	Selby Road

Local Roads in Alphabetical Order - *Continued*

Road Name	Seg No.	Road ID	Road Class	Asset Type	Start Chainage	Finish Chainage	True Length	Locality	Start Point Description	End Point Description
Thorpe Street	01	URSS101538	4A	Urban Road Sealed	0	170	170	Holbrook	Wallace Street	Dead End
Thugga Road	01 to 06	RRUS53903	6	Rural Road Unsealed	0	6,071	6,071	Morven	Culcairn Holbrook Road	Property Entrance
Tinmines Road	01 to 02	RRUS53904	6	Rural Road Unsealed	0	1,910	1,910	Mullengandra	Sweetwater Road	Property Entrance
Tip Road	01 to 02	RRSS101539	4B	Rural Road Sealed	0	1,600	1,600	Holbrook	MR331 intersection	Tip Entrance
Toorak Road	01	RRUS53905	6	Rural Road Unsealed	0	520	520	Lankeys Creek	Jingellic Road	Property Entrance
Top Springs Road	01 to 03	RRUS53906	6	Rural Road Unsealed	0	2,700	2,700	Woomargama	Tunnel Road	Property Entrance
Tower Hill Lane	01 to 02	RRUS53907	6	Rural Road Unsealed	0	1,710	1,710	Goombargana	Balldale Walbundrie Road	Selby Road
Tower Street	01	URSS101012	4A	Urban Road Sealed	0	180	180	Brocklesby	Olive Street	West Street
Townview Avenue	01	URSS101921	4A	Urban Road Sealed	0	230	230	Walla Walla	Scholz Street	Dead End
Trebleys Road	01 to 02	RRUS53908	6	Rural Road Unsealed	0	2,220	2,220	Cookardinia	Holbrook Wagga Road	Pulletop Road
Triangle Road	01 to 04	RRUS53909	6	Rural Road Unsealed	0	3,421	3,421	Goombargana	Balldale Walbundrie Road	Corowa Rand Road
Trigg Road	10	RRUS53910	6	Rural Road Unsealed	8,677	9,606	929	Goombargana	End of Seal	Daysdale Road
Trigg Road	01 to 08	RRUS53910	6	Rural Road Unsealed	0	7,217	7,217	Rand	Urana Road	Start of Seal
Trigg Road	09	RRSS53910	4C	Dust and Floodway Seals	7,217	8,677	1,460	Rand	Start of Seal	End of Seal
Tumbarumba Road	01 to 02	MR384	3	Regional Road Sealed	0	1,600	1,600	Carabost	Little Billabong Road	Shire Boundary
Tunnel Road	01 to 19	RRSS53911	4B	Rural Road Sealed	0	19,170	19,170	Woomargama	Berry Street Woomargama	River Road
Urana Road	01	URSS101107	3	Regional Road Sealed	0	584	584	Burrumbuttock	Speed Signs	Speed Signs
Urana Road	01 to 54	MR125	3	Regional Road Sealed	0	52,772	52,772	Jindera	Shire Boundary	Godde Road
Urana Street	01 to 06	URSS101626	3	Regional Road Sealed	0	2,073	2,073	Jindera	Walla Walla Jindera Road	Pioneer Drive
Verdon Road	01 to 04	RRUS54301	6	Rural Road Unsealed	0	3,347	3,347	Goombargana	Daysdale Road	Willis Road

Local Roads in Alphabetical Order - *Continued*

Road Name	Seg No.	Road ID	Road Class	Asset Type	Start Chainage	Finish Chainage	True Length	Locality	Start Point Description	End Point Description
Victoria Street	01 to 02	URSS101235	4A	Urban Road Sealed	0	465	465	Culcairn	Melville Street	Munro Street
Victoria Street	01 to 02	URSS101922	4A	Urban Road Sealed	0	340	340	Walla Walla	Stitt Street	Commercial Street
Vile Lane	01 to 05	RRUS54302	6	Rural Road Unsealed	0	4,363	4,363	Moorwatha	Howlong Burrumbuttock Road	Fanning Lane
Vine Drive	01	RRSS54303	4B	Rural Road Sealed	0	200	200	Jindera	Molkentin Road	End of Seal
Vine Drive	02	RRSS54303	6	Rural Road Unsealed	200	400	200	Jindera	End of Seal	Dead End
Vine Street	01 to 03	URSS101541	4A	Urban Road Sealed	0	590	590	Holbrook	Wallace Street	Bath Street
Vokins Creek Road	01 to 05	RRUS54304	6	Rural Road Unsealed	0	4,700	4,700	Little Billabong	Little Billabong Road	Property Entrance
Voss Road	01 to 03	RRUS54305	7	Formed Road	0	2,718	2,718	Walla Walla	Walla Walbundrie Road	Barbers Road
Walbundrie Alma Park Road	01 to 13	RRSS54501	4B	Rural Road Sealed	0	12,504	12,504	Walbundrie	Lockhart Road	Alma Park Road
Walbundrie Road	72 to 95	MR331	3	Regional Road Sealed	70,980	95,000	24,020	Culcairn	Speed Signs Culcairn	Speed Signs Walbundrie
Walkyrie Road	01 to 06	RRUS54502	6	Rural Road Unsealed	0	5,394	5,394	Walla Walla	Alma Park Road	Property Entrance
Walla Cemetery Road	01	URSS54503	4A	Urban Road Sealed	0	330	330	Walla Walla	Commercial Street	End of Seal
Walla Cemetery Road	02 to 04	RRUS54503	6	Rural Road Unsealed	330	3,050	2,720	Walla Walla	End of Seal	Ends Walla Stock Route
Walla Sub Hall Road	01 to 04	RRSS54505	4B	Rural Road Sealed	0	4,315	4,315	Culcairn	Henty Walla Road	Crawleys Road
Walla Stock Route Road	01	RRUS54504	6	Rural Road Unsealed	0	1,345	1345	Walla Walla	Walla West Road	Walla Cemetery Road
Walla Stock Route Road	02 to 03	RRUS54504	7	Rural Road Unsealed	1,345	2,900	1555	Walla Walla	Walla Cemetery Road	Walla Walbundrie Road
Walla Swamp Road	01 to 02	RRUS54506	6	Rural Road Unsealed	0	1,530	1,530	Walla Walla	Lookout Road	Cummings Road
Walla Walbundrie Road	01 to 16	RRSS54509	4B	Rural Road Sealed	0	15,708	15,708	Walla Walla	Lookout Road	Urana Road
Walla Walla Jindera Road	01 to 20	MR547	3	Regional Road Sealed	0	20,255	20,255	Jindera	Urana Road	Commercial Street

Local Roads in Alphabetical Order - *Continued*

Road Name	Seg No.	Road ID	Road Class	Asset Type	Start Chainage	Finish Chainage	True Length	Locality	Start Point Description	End Point Description
Walla Walla Road	01 to 12	RRSS54507	4A	Rural Road Sealed	0	11,980	11,980	Walla Walla	Commercial Street	Station Street
Walla West Road	01 to 04	RRSS54508	4A	Rural Road Sealed	0	3,688	3,688	Walla Walla	Queen Street	Wenkes Road
Walla West Road	05 to 12	RRUS54508	5	Rural Road Unsealed	3,688	12,100	8,412	Walla Walla	Wenkes Road	Maloney Road
Wallace Street	01 to 10	URSS101542	4A	Urban Road Sealed	0	2,050	2,050	Holbrook	Millswood Road	Bruce Street
Waterworks Road	01 to 02	RRUS54510	6	Rural Road Unsealed	0	1,620	1,620	Culcairn	Taylors Road	Olympic Highway
Watson Street	01 to 02	URSS101627	4A	Urban Road Sealed	0	440	440	Jindera	Creek Street	Dight Street
Watsons Road	01	RRUS54511	6	Rural Road Unsealed	0	170	170	Culcairn	Back Henty Road	End of Gravel
Watsons Road	02 to 05	RRUS54511	8	Non Formed Access Easement	170	4,200	4,030	Culcairn	End of Gravel	Reapers Road
Wattle Street	01 to 02	URSS101236	4A	Urban Road Sealed	0	435	435	Culcairn	Gordon Street	Dead End
Wattlevale Road	01 to 02	RRUS54512	6	Rural Road Unsealed	0	2,165	2,165	Walla Walla	Cummings Road	Property Entrance
Webb Street	01 to 02	URSS101543	4A	Urban Road Sealed	0	490	490	Holbrook	Young Street	Murdoch Place
Weeamera Road	01 to 02	RRUS54513	4A	Rural Road Sealed	0	2,072	2,072	Culcairn	Benambra Road	End of Seal
Weeamera Road	03 to 06	RRUS54513	6	Rural Road Unsealed	2,072	6,140	4,068	Culcairn	End of Seal	Cummings Road
Wegeners Lane	01	RRUS54514	6	Rural Road Unsealed	0	690	690	Walla Walla	Walla Walbundrie Road	Dead End
Wehner Road	01	RRUS54515	6	Rural Road Unsealed	0	380	380	Jindera	Urana Road	Property Entrance
Wellers Gap Road	01	RRGL54530	8	Non Formed Access Easement	0	965	965	Moorwatha	Reid Road	Shire Boundary
Welton Street	01	URSS101544	4A	Urban Road Sealed	0	350	350	Holbrook	Bowler Street	Spurr Street
Wenke Street	01 to 03	URSS101923	4A	Urban Road Sealed	0	456	456	Walla Walla	Stitt Street	End of Seal
Wenkes Lane	01 to 02	URGL54531	8	Non Formed Access Easement	0	2,500	2,500	Walla Walla	Walla West Road	Burrumbuttock Walla Road
Wenkes Road	01 to 03	RRUS54516	6	Rural Road Unsealed	0	3,000	3,000	Walla Walla	Walla Walbundrie Road	Walla West Road

Local Roads in Alphabetical Order - *Continued*

Road Name	Seg No.	Road ID	Road Class	Asset Type	Start Chainage	Finish Chainage	True Length	Locality	Start Point Description	End Point Description
West Showground Road	01	RRUS58530	6	Rural Road Unsealed	0	375	375	Henty	Henty Pleasant Hills Road	Angaston Road
West Street	01 to 03	URSS101013	4A	Urban Road Sealed	0	995	995	Brocklesby	Kywong Howlong Rd	Lee Road
West Street	01 to 02	URUS101307	5	Urban Road Unsealed	0	260	260	Gerogery	Station Street	Ivy Street
Westby Road	01 to 12	RRSS54517	4B	Rural Road Sealed	0	11,915	11,915	Little Billabong	Hume Freeway	Shire Boundary
Western Road	01 to 13	RRSS54518	4B	Rural Road Sealed	0	12,870	12,870	Rand	Godde Road	Shire Boundary
Whyte Road	01 to 02	RRUS54519	6	Rural Road Unsealed	0	1,312	1,312	Burrumbuttock	Burrumbuttock Road	Property Entrance
William Street	01	URSS101545	4A	Urban Road Sealed	0	120	120	Holbrook	Bardwell Street	Macinnes Street
William Street	01 to 02	URSS101924	4A	Urban Road Sealed	0	294	294	Walla Walla	Market Street	Sports Ground Entrance
Willis Road	01 to 02	RRUS54520	7	Formed Road	0	1,940	1,940	Rand	Four Corners Road	Verdon Road
Willurah Road	01	RRSS54521	4B	Rural Road Sealed	0	1,050	1,050	Table Top	Burma Road	Hume Freeway
Wilson Street	01 to 02	URSS101546	4A	Urban Road Sealed	0	350	350	Holbrook	Dead End	Bowler Street
Wisons Road	01 to 02	RRUS54522	6	Rural Road Unsealed	0	2,276	2,276	Walbundrie	Daysdale Road	Property Entrance
Wongadel Road	01 to 02	RRUS54523	7	Formed Road	0	2,495	2,495	Burrumbuttock	Burrumbuttock Brocklesby Road	Back Brocklesby Road
Wood Street	01 to 03	URSS101628	4A	Urban Road Sealed	0	505	505	Jindera	Dead End	Dight Street
Woodland Road	01 to 03	RRUS54524	6	Rural Road Unsealed	0	2,509	2,509	Brocklesby	Brocklesby Goombargana Road	Brocklesby Balldale Road
Woods Road	01	RRUS54525	6	Rural Road Unsealed	0	1,260	1,260	Henty	Henty Cookardinia Road	Property Entrance
Woods Road	02 to 03	RRUS54525	7	Formed Road	1,260	2,450	1,190	Henty	Property Entrance	Yankee Crossing Road
Woodswallow Lane	01	RRUS54526	6	Rural Road Unsealed	0	210	210	Jindera	Funk Road	Dead End
Woomargama Way	01 to 09	RRSS54530	4A	Rural Road Sealed	0	8,771	8,771	Holbrook	Hume Freeway	Hume Freeway
Wymah Ferry Road	01 to 02	RRSS54527	4B	Rural Road Sealed	0	2,290	2,290	Wymah	Wymah Road	Road Ends at Ferry

Local Roads in Alphabetical Order - *Continued*

Road Name	Seg No.	Road ID	Road Class	Asset Type	Start Chainage	Finish Chainage	True Length	Locality	Start Point Description	End Point Description
Wymah Road	01 to 22	RRSS54528	4B	Rural Road Sealed	0	22,070	22,070	Bowna	Bowna Road	End of Seal
Wymah Road	23 to 26	RRUS54528	5	Rural Road Unsealed	22,070	25,450	3,380	Wymah	End of Seal	River Road
Wyoming Lane	01 to 03	RRUS54529	7	Formed Road	0	2,390	2,390	Culcairn	Reapers Road	Hickmans Lane
Yambla Road	01 to 04	RRUS54901	6	Rural Road Unsealed	0	3,600	3,600	Mountain Creek	Mountain Creek Road	Property Entrance
Yankee Crossing Road	01 to 07	RRSS54902	4B	Rural Road Sealed	0	6,630	6,630	Henty	Railway Parade	End of Seal
Yankee Crossing Road	08	RRUS54902	6	Rural Road Unsealed	6,615	6,771	156	Henty	Kleemans Road	Property Entrance
Yaparra Road	01	RRUS54903	6	Rural Road Unsealed	0	1,025	1,025	Bungowannah	Chambers Road Ferguson Road	Property Entrance
Yarra Street	01	URSS101547	4A	Urban Road Sealed	0	190	190	Holbrook	Purtell Street	King Street
Yarra Yarra Road	01	RRSS54904	4B	Rural Road Sealed	0	1,460	1,460	Little Billabong	Hume Freeway	End of Seal
Yarra Yarra Road	02 to 06	RRUS54904	5	Rural Road Unsealed	1,460	6,266	4,806	Little Billabong	End of Seal	Property Entrance
Yellow Box Lane	01	RRUS54907	6	Rural Road Unsealed	0	385	385	Holbrook	Culcairn Holbrook Road	Road End Property Entrance
Yenschs Road	01 to 08	RRUS54905	6	Rural Road Unsealed	0	7,410	7,410	Lankeys Creek	Jingellic Road	Entry to Forest
Young Street	01 to 09	URSS101548	3	Regional Road Sealed	0	1,265	1,265	Holbrook	Freeway underpass	Jingellic Road
Young Street	10	URSS101548	4A	Urban Road Sealed	1,265	1,465	200	Holbrook	Jingellic Road	Dead End
Youngs Lane	01 to 02	RRUS54906	6	Rural Road Unsealed	0	2,225	2,225	Culcairn	Odewahns Road	Property Entrance
Youngs Lane	03 to 06	RRUS54906	7	Formed Road	2,225	5,730	3,505	Culcairn	Property Entrance	Coach Road
Ziebath Road	01	RRUS55101	6	Rural Road Unsealed	0	730	730	Moorwatha	Vile Lane	Property Entrance

Table 4.
Local Roads – Grouped by Class

IV. Table 4. Local Roads – Grouped by Class

Local Roads Grouped by Class

Road Name	Seg No.	Road ID	Road Class	Asset Type	Start Chainage	Finish Chainage	True Length	Locality	Start Point Description	End Point Description
Balfour Street	01 to 08	URSS101203	3	Regional Road Sealed	0	2,361	2,361	Culcairn	Donald Street	Speed Signs
Billabong Street	01 to 02	URSS101801	3	Regional Road Sealed	0	1,280	1,280	Walbundrie	Walbundrie Alma Park Road	Queen Street
Commercial Street	01 to 11	URSS101902	3	Regional Road Sealed	0	1,850	1,850	Walla Walla	Pioneer Drive	Walla Walla Road
Culcairn Holbrook Road	46 to 71	MR331	3	Regional Road Sealed	44,880	70,980	26,100	Holbrook	Young Street Under New Freeway	Balfour St Culcairn
Daysdale Road	103 to 121	MR331	3	Regional Road Sealed	101,480	119,715	18,235	Walbundrie	Kywong Howlong Road	Willis Road Shire Boundary
Holbrook Wagga Road	01 to 30	MR211	3	Regional Road Sealed	0	30,040	30,040	Holbrook	Albury Street	Shire Boundary
Jingellic Road	01 to 45	MR331	3	Regional Road Sealed	0	44,840	44,840	Jingellic	Western End of the Bridge	Young Street Holbrook
Kywong Howlong Road	01 to 28	MR370	3	Regional Road Sealed	0	27,250	27,250	Moorwatha	Shire Boundary	Daysdale Road
Lockhart Road	29 to 43	MR370	3	Regional Road Sealed	27,250	42,800	15,550	Walbundrie	Billabong Street	Shire Boundary
Lookout Road	21 to 27	MR547	3	Regional Road Sealed	20,265	27,335	7,070	Walla Walla	Walla Walla	MR331
Pioneer Drive	01	URSS101914	3	Regional Road Sealed	0	460	460	Walla Walla	Lookout Road	Commercial Street
Queen Street	01 to 03	URSS101803	3	Regional Road Sealed	0	220	220	Walbundrie	Crediton Street	Urana Road
Tumbarumba Road	01 to 02	MR384	3	Regional Road Sealed	0	1,600	1,600	Carabost	Little Billabong Road	Shire Boundary
Urana Road	01	URSS101107	3	Regional Road Sealed	0	584	584	Burrumbuttock	Speed Signs	Speed Signs
Urana Road	01 to 54	MR125	3	Regional Road Sealed	0	52,772	52,772	Jindera	Shire Boundary	Godde Road
Urana Street	01 to 06	URSS101626	3	Regional Road Sealed	0	2,073	2,073	Jindera	Walla Walla Jindera Road	Pioneer Drive
Walbundrie Road	72 to 95	MR331	3	Regional Road Sealed	70,980	95,000	24,020	Culcairn	Speed Signs Culcairn	Speed Signs Walbundrie
Walla Walla Jindera Road	01 to 20	MR547	3	Regional Road Sealed	0	20,255	20,255	Jindera	Urana Road	Commercial Street
Young Street	01 to 09	URSS101548	3	Regional Road Sealed	0	1,265	1,265	Holbrook	Freeway Underpass	Jingellic Road

Local Roads Grouped by Class - *Continued*

Road Name	Seg No.	Road ID	Road Class	Asset Type	Start Chainage	Finish Chainage	True Length	Locality	Start Point Description	End Point Description
Adams Street	01 to 09	URSS101601	4A	Urban Road Sealed	0	2,692	2,692	Jindera	Clynross Circuit (Speed Signs)	Bungowannah Road
Airpark Road	01	RRSS50101	4A	Urban Road Sealed	0	250	250	Holbrook	Holbrook Wagga Road	Locked Gate
Albert Street	01	URSS101201	4A	Urban Road Sealed	0	130	130	Culcairn	McBean Street	Kirndeene Street
Albury Street	01 to 14	URSS101501	4A	Urban Road Sealed	0	2,622	2,622	Holbrook	Hume Freeway Interchange	Sydney Road
Allan Street	01 to 08	URSS101401	4A	Urban Road Sealed	0	1,115	1,115	Henty	Keighran Street	Rosler Parade
Ann Drive	01	URSS101602	4A	Urban Road Sealed	0	190	190	Jindera	Urana Road	Dead End
Baird Street	01 to 03	URSS101202	4A	Urban Road Sealed	0	702	702	Culcairn	Olympic Highway	Hoy Street
Balfour Lane	1	URSS101238	4A	Urban Road Sealed	0	208	208	Culcairn	Railway Parade	McBean Street
Balfour Street (Service Road)	09	URSS101203	4A	Urban Road Sealed	0	180	180	Culcairn	Munro Street	Federal Street
Bardwell Street	01 to 05	URSS10502	4A	Urban Road Sealed	0	800	800	Holbrook	Nyhan Street	Dead End
Bartsch Avenue	01 to 02	URSS101402	4A	Urban Road Sealed	0	313	313	Henty	Keighran Street	Bridge
Bath Street	01 to 07	URSS101503	4A	Urban Road Sealed	0	1,100	1,100	Holbrook	Millswood Road	Bruce Street
Begg Drive	01	URSS101603	4A	Urban Road Sealed	0	215	215	Jindera	Stockwell Drive	Davis Drive
Benambra Road	03 to 06	RRUS50317	4A	Rural Road Sealed	2,258	6,000	3,742	Culcairn	Olympic Highway	Weamara Road
Bent Street	01	URSS101320	4A	Urban Road Sealed	0	119	119	Gerogery	Main Street	Main Street
Berry Street	01 to 03	URSS102001	4A	Urban Road Sealed	0	655	655	Woomargama	Woomargama Way	Tunnel Road
Bethana Lane	01	URSS101550	4A	Urban Road Sealed	0	685	685	Holbrook	Albury Street	Property Entrance
Billabong Close	01	URSS101552	4A	Urban Road Sealed	0	130	130	Holbrook	Holbrook Wagga Road	Back of Old Servo
Black Street	01	URSS101204	4A	Urban Road Sealed	0	160	160	Culcairn	McBean Street	Lane
Blair Street	01	URSS101205	4A	Urban Road Sealed	0	285	285	Culcairn	Balfour Street	South Street
Blue Lane	01	URSS101925	4A	Urban Road Sealed	0	60	60	Walla Walla	Market Street	Property Entrance

Local Roads Grouped by Class - *Continued*

Road Name	Seg No.	Road ID	Road Class	Asset Type	Start Chainage	Finish Chainage	True Length	Locality	Start Point Description	End Point Description
Bond Street	01 to 02	URSS101504	4A	Urban Road Sealed	0	720	720	Holbrook	Wallace street	Millswood Road
Boundary Street	01	URUS102002	4A	Urban Road Sealed	0	70	70	Woomargama	Edward Street	Property Entrance
Bowler Street	01 to 08	URSS101505	4A	Urban Road Sealed	0	1,360	1,360	Holbrook	Railway Parade	Dead End Beside Golf Course
Britton Court	01	URSS101604	4A	Urban Road Sealed	0	220	220	Jindera	Pech Avenue	Dead End
Brocklesby Sports Drive	01	URSS101004	4A	Urban Road Sealed	0	111	111	Brocklesby	Recreation Street	Recreation Grounds
Brownrigg Street	01 to 04	RRUS101702	4A	Urban Road Sealed	0	1,310	1,310	Morven	Culcairn Holbrook Road	Mate Street
Bruce Street	01	URSS101506	4A	Urban Road Sealed	0	550	550	Holbrook	Wallace Street	Bath Street
Buckland Court	01	URSS101101	4A	Urban Road Sealed	0	66	66	Burrumbuttock	Gibson Drive	Dead End
Bungowannah Road	01 to 16	RRSS50337	4A	Rural Road Sealed	0	16,200	16,200	Jindera	Adams Street	Riverina Highway
Burrumbuttock Brocklesby Road	01 to 13	RRSS50344	4A	Rural Road Sealed	0	12,432	12,432	Burrumbuttock	Howlong Burrumbuttock Road	Kywong Howlong Road
Burrumbuttock Recreation Road	01	URSS101108	4A	Urban Road Sealed	0	300	300	Burrumbuttock	Howlong Burrumbuttock Road	Sports Ground
Burrumbuttock Walla Walla Road	01 to 10	RRSS50345	4A	Rural Road Sealed	0	10,140	10,140	Burrumbuttock	Urana Road	Walla West Road
Byng Street	02 to 03	URSS101507	4A	Urban Road Sealed	60	425	365	Holbrook	Bardwell Street	Hay Street
Campbell Court	01	URSS101103	4A	Urban Road Sealed	0	80	80	Burrumbuttock	Howlong Burrumbuttock Road	Dead End
Carrol Avenue	01	URSS101629	4A	Urban Road Sealed	0	86	86	Jindera	Pech Avenue	New Estate
Charles Street	01	URSS101310	4A	Urban Road Sealed	0	245	245	Gerogery	Gerogery Road	Sarah Street
Comer Street	01 to 10	URSS101403	4A	Urban Road Sealed	0	1,395	1,395	Henty	Bartsch Avenue	Rosler Parade
Corowa Rand Road	01 to 14	RRSS50521	4A	Rural Road Sealed	0	14,320	14,320	Balldale	Shire Boundary	Daysdale Road
Creek Street	01 to 07	URSS101605	4A	Urban Road Sealed	0	990	990	Jindera	Mitchell Street	Jindera Street

Local Roads Grouped by Class - *Continued*

Road Name	Seg No.	Road ID	Road Class	Asset Type	Start Chainage	Finish Chainage	True Length	Locality	Start Point Description	End Point Description
Croft Street	01	URSS101508	4A	Urban Road Sealed	0	350	350	Holbrook	Bowler Street	Spurr Street
Cummings Road	01 to 18	RRSS50528	4A	Rural Road Sealed	0	17,570	17,570	Culcairn	Olympic Highway	Lookout Road
Davis Drive	01 to 02	URSS101606	4A	Urban Road Sealed	0	505	505	Jindera	West end	Dead End
Day Street	01 to 03	URSS101404	4A	Urban Road Sealed	0	590	590	Henty	Ivor Street	Dead End
Dickson Street	01 to 03	URSS102003	4A	Urban Road Sealed	0	610	610	Woomargama	Hay Street	Hume Street
Dight Street	01 to 08	URSS101607	4A	Urban Road Sealed	0	1,205	1,205	Jindera	Dead End	Jindera Street
Dights Forest Road	01 to 04	RRSS50705	4A	Rural Road Sealed	0	3,600	3,600	Jindera	Goulburn Street	Shire Boundary
Donald Street	01	URSS101206	4A	Urban Road Sealed	0	190	190	Culcairn	Balfour Street	South Street
Douglas Street	01	URSS101903	4A	Urban Road Sealed	0	180	180	Walla Walla	Wenke Street	Victoria Street
Douglas Street	01 to 03	URSS101207	4A	Urban Road Sealed	0	425	425	Culcairn	Stock Route	Railway Parade
Eastick Street	01	URSS101001	4A	Urban Road Sealed	0	280	280	Brocklesby	West Street	Recreation Street
Ebenezer Court	01	URSS101904	4A	Urban Road Sealed	0	130	130	Walla Walla	Jacob Wenke Drive	
Edward Street	01	URSS101208	4A	Urban Road Sealed	0	110	110	Culcairn	Melville Street	Dead End at Closed off Section for School
Edward Street	01 to 02	URSS101905	4A	Urban Road Sealed	0	240	240	Walla Walla	Commercial Street	Road End
Edward Street	02 to 03	URSS101208	4A	Urban Road Sealed	110	400	290	Culcairn	Dead End at Closed off Section for School	Munro Street
Edward Street	01 to 04	URSS102004	4A	Urban Road Sealed	0	820	820	Woomargama	Berry Street	Boundary Street
Elgin Street	01	URSS101014	4A	Urban Road Sealed	0	136	136	Brocklesby	Kywong Howlong Road	King Street
Elizabeth Street	01 to 02	URSS101209	4A	Urban Road Sealed	0	220	220	Culcairn	Stock route	McBean Street
Ellis Street	01	URSS101002	4A	Urban Road Sealed	0	695	695	Brocklesby	Kywong Howlong Road	Back Brocklesby Road

Local Roads Grouped by Class - *Continued*

Road Name	Seg No.	Road ID	Road Class	Asset Type	Start Chainage	Finish Chainage	True Length	Locality	Start Point Description	End Point Description
Elm Street	01	URSS101405	4A	Urban Road Sealed	0	118	118	Henty	Comer Street	Dead End
Enterprise Drive	01	URSS101516	4A	Urban Road Sealed	0	314	314	Holbrook	Millswood Road	Dead End
Fahey Crescent	01	URSS101210	4A	Urban Road Sealed	0	100	100	Culcairn	Balfour Street	Dead End
Fallon Street	01	URSS101608	4A	Urban Road Sealed	0	170	170	Jindera	Creek Street	Cul de Sac
Fallon Street	02	URSS101609	4A	Urban Road Sealed	0	220	220	Jindera	Adams Street	Dight Street
Federal Street	01 to 02	URSS101211	4A	Urban Road Sealed	0	530	530	Culcairn	South End Beside Sports Ground	Dead End North of Balfour Street
Fifield Close	01 to 02	URSS101212	4A	Urban Road Sealed	0	420	420	Culcairn	Munro Street	Dead End Near Hoy Street
First Avenue	01	URSS101406	4A	Urban Road Sealed	0	250	250	Henty	Sladen Street East	First Street
First Street	01 to 03	URSS101407	4A	Urban Road Sealed	0	375	375	Henty	Railway Parade	Third Avenue
Fleet Street	01 to 03	URSS101510	4A	Urban Road Sealed	0	415	415	Holbrook	Raymond Street	Bath Street
Ford Street	01	URSS101511	4A	Urban Road Sealed	0	200	200	Holbrook	Rankin Street	Bath Street
Fourth Street	01	URSS101408	4A	Urban Road Sealed	0	320	320	Henty	Railway Parade	Third Avenue
Fox Street	01	URSS101409	4A	Urban Road Sealed	0	180	180	Henty	Railway Parade	Dead End
Frampton Street	01	URSS101512	4A	Urban Road Sealed	0	225	225	Holbrook	Wallace Street	Dead End
Fraser Street	01	URSS101213	4A	Urban Road Sealed	0	240	240	Culcairn	Balfour Street	South Street
Gamble Street	01	URSS101214	4A	Urban Road Sealed	0	362	362	Culcairn	Melville Street	Olympic Highway
Gerogery Road	01 to 13	RRSS57318	4A	Rural Road Sealed	0	12,583	12,583	Table Top	LGA Boundary	Main St Gerogery
Gerogery West Road	01 to 03	RRSS51302	4A	Rural Road Sealed	0	3,338	3,338	Gerogery	Walla Walla Road	Glenellen Road
Gibson Drive	01	URSS101104	4A	Urban Road Sealed	0	105	105	Burrumbuttock	Howlong Burrumbuttock Road	Dead End
Gibson Street	01	URSS101610	4A	Urban Road Sealed	0	150	150	Jindera	Creek Street	Cul de Sac End

Local Roads Grouped by Class - *Continued*

Road Name	Seg No.	Road ID	Road Class	Asset Type	Start Chainage	Finish Chainage	True Length	Locality	Start Point Description	End Point Description
Gibson Street	02	URSS101611	4A	Urban Road Sealed	0	160	160	Jindera	Dight Street	
Glenellen Road	01 to 11	RRSS57304	4A	Rural Road Sealed	0	12,658	10,658	Glenellen	Walla Walla Jindera Road	Gerogery Road
Gordon Street	01 to 10	URSS101215	4A	Urban Road Sealed	0	1,575	1,575	Culcairn	Wattle Street	Baird Street
Goulburn Street	01 to 02	URSS101612	4A	Urban Road Sealed	0	395	395	Jindera	North End	End of Seal South End
Graham Street	01	URSS101410	4A	Urban Road Sealed	0	260	260	Henty	Fox Street	Sladen Street East
Greenwood Road	01 to 02	URSS101312	4A	Urban Road Sealed	0	1,427	1,427	Gerogery	Glenellen Road	Huon Street
Grubben Link Road	01	RRSS58318	4A	Rural Road Sealed	0	65	65	Henty	Grubben Road	Olympic Highway
Grubben Road	01 to 03	RRSS57316	4A	Rural Road Sealed	0	3,300	3,300	Henty	Henty Pleasant Hills Road	Shire Boundary
Gundagai Street	01	URSS101513	4A	Urban Road Sealed	0	210	210	Holbrook	Young Street	Hume Street
Hamilton Street	01	URSS101216	4A	Urban Road Sealed	0	470	470	Culcairn	Stock Route	Railway Parade
Hawthorn Road	01 to 03	RRSS57507	4A	Rural Road Sealed	0	2,923	2,923	Jindera	Urana Road	Sawyer Road
Hay Street	01 to 02	URSS101515	4A	Urban Road Sealed	0	263	263	Holbrook	Albury Street	Nolan Street
Hay Street	01 to 03	URSS102005	4A	Urban Road Sealed	0	420	420	Woomargama	Woomargama Way	South Street
Hayes Street	01 to 02	URSS101411	4A	Urban Road Sealed	0	440	440	Henty	Ivor Street	Comer Street
Grubben Link Road	01	RRSS58318	4A	Rural Road Sealed	0	65	65	Henty	Grubben Road	Olympic Highway
Grubben Road	01 to 03	RRSS57316	4A	Rural Road Sealed	0	3,300	3,300	Henty	Henty Pleasant Hills Road	Shire Boundary
Gundagai Street	01	URSS101513	4A	Urban Road Sealed	0	210	210	Holbrook	Young Street	Hume Street
Hamilton Street	01	URSS101216	4A	Urban Road Sealed	0	470	470	Culcairn	Stock Route	Railway Parade
Hawthorn Road	01 to 03	RRSS57507	4A	Rural Road Sealed	0	2,923	2,923	Jindera	Urana Road	Sawyer Road
Hay Street	01 to 02	URSS101515	4A	Urban Road Sealed	0	263	263	Holbrook	Albury Street	Nolan Street
Hay Street	01 to 03	URSS102005	4A	Urban Road Sealed	0	420	420	Woomargama	Woomargama Way	South Street

Local Roads Grouped by Class - *Continued*

Road Name	Seg No.	Road ID	Road Class	Asset Type	Start Chainage	Finish Chainage	True Length	Locality	Start Point Description	End Point Description
Hayes Street	01 to 02	URSS101411	4A	Urban Road Sealed	0	440	440	Henty	Ivor Street	Comer Street
Heathcote Lane	01	URSS57535	4A	Urban Road Sealed	0	50	50	Culcairn	Railway Parade	Olympic Highway
Henty Pleasant Hills Road	01 to 04	RRSS57512	4A	Rural Road Sealed	0	3,970	3,970	Henty	Bridge Over Buckingarah Creek	Shire boundary (Stolz Lane)
Henty Ryan Road	01 to 02	RRSS57513	4A	Rural Road Sealed	0	1,600	1,600	Henty	Henty Pleasant Hills Road	Ends at Shire Boundary
Henty Street	01 to 03	URSS101218	4A	Urban Road Sealed	0	685	685	Culcairn	McBean Street	Railway Parade
Henty Walla Road	01 to 21	RRSS57514	4A	Rural Road Sealed	0	20,873	20,873	Henty	Rosler Parade	Walbundrie Road
Herman Street	01	URSS101906	4A	Urban Road Sealed	0	196	196	Walla Walla	Market Street	Commercial Street
Hopetoun Street	01	URSS101219	4A	Urban Road Sealed	0	290	290	Culcairn	Melville Street	Gordon Street
Howlong Burrumbuttock Road	01 to 17	RRSS57527	4A	Rural Road Sealed	0	17,290	17,290	Burrumbuttock	Urana Road	Shire Boundary Past Chudleigh Road
Hoy Street	01 to 02	URSS101220	4A	Urban Road Sealed	0	590	590	Culcairn	Munro Street	Baird Street
Hueske Road	01 to 03	RRSS57530	4A	Rural Road Sealed	0	2,766	2,766	Jindera	Urana Road	Bungowannah Road
Hume Street	01 to 02	URSS102006	4A	Urban Road Sealed	0	270	270	Woomargama	Woomargama Way	Edward Street
Hume Street	01 to 03	URSS101517	4A	Urban Road Sealed	0	350	350	Holbrook	Wilson Street	Gundagai Street
Huon Street	01 to 03	URSS101613	4A	Urban Road Sealed	0	600	600	Jindera	Dead End	Dight Street
Huon Street	01 to 04	URSS101313	4A	Urban Road Sealed	0	1,935	1,935	Gerogery	Gerogery Road	Greenwood Road
Ivor Street	01 to 07	URSS101412	4A	Urban Road Sealed	0	970	970	Henty	Sladen Street	Rosler Parade
Jacob Street	01	URSS101106	4A	Urban Road Sealed	0	400	400	Burrumbuttock	Howlong Burrumbuttock Road	Dead End
Jacob Wenke Drive	01 to 03	URSS101907	4A	Urban Road Sealed	0	230	230	Walla Walla	Commercial Street	Dead End
Jindera Street	01 to 04	URSS101615	4A	Urban Road Sealed	0	810	810	Jindera	Pioneer Drive	Creek Street

Local Roads Grouped by Class - *Continued*

Road Name	Seg No.	Road ID	Road Class	Asset Type	Start Chainage	Finish Chainage	True Length	Locality	Start Point Description	End Point Description
Jubilee Park Road	01	URSS101237	4A	Urban Road Sealed	0	150	150	Culcairn	Olympic Hwy	Dead End
Keighran Street	01	URSS101413	4A	Urban Road Sealed	0	60	60	Henty	Comer Street	Hospital west side
Keighran Street	02	URSS101413	4A	Urban Road Sealed	60	130	70	Henty	Hospital east side	Bartsch Avenue
Keightley Street	01 to 03	URSS101414	4A	Urban Road Sealed	0	610	610	Henty	Ivor Street	Smith Street
Kierath Street	01 to 02	URSS101415	4A	Urban Road Sealed	0	440	440	Henty	Ivor Street	Comer Street
King Street	01	URSS101003	4A	Urban Road Sealed	0	220	220	Brocklesby	Recreation Street	Elgin Street
King Street	02	URSS101518	4A	Urban Road Sealed	70	260	190	Holbrook	Young Street	Bowler Street
King Street	01 to 03	URSS101221	4A	Urban Road Sealed	0	520	520	Culcairn	Melville Street	Federal Street
Kirndeene Street	01 to 03	URSS101222	4A	Urban Road Sealed	0	585	585	Culcairn	Balfour Street	Elizabeth Street
Klara Court	01	URSS101314	4A	Urban Road Sealed	0	155	155	Gerogery	Sarah Street	Dead End
Klemke Avenue	01	URSS101908	4A	Urban Road Sealed	0	670	670	Walla Walla	Pioneer Drive	Morgans Road
Kohn Place	01	URSS101617	4A	Urban Road Sealed	0	55	55	Jindera	Britton Court	Dead End
Kotzur Circuit	01	URSS101909	4A	Urban Road Sealed	0	110	110	Walla Walla	Jacob Wenke Drive	End of Seal
Lawrence Court	01	URSS101618	4A	Urban Road Sealed	0	60	60	Jindera	Fallon Street	Dead End
Library Lane	01	URSS101519	4A	Urban Road Sealed	0	70	70	Holbrook	Bowler Street	Car Park
Lions Place	01	URSS101223	4A	Urban Road Sealed	0	100	100	Culcairn	McBean Street	Dead End
Lyne Street	01 to 03	URSS101416	4A	Urban Road Sealed	0	610	610	Henty	Ivor Street	Smith Street
Macinnes Street	01 to 02	URSS101520	4A	Urban Road Sealed	0	765	765	Holbrook	Albury Street	Dead End
Main Street	01	RRSS101304	4A	Urban Road Sealed	0	520	520	Gerogery	50km Speed Signs Gerogery Road	Olympic Highway
Market Street	01 to 04	URSS101910	4A	Urban Road Sealed	0	600	600	Walla Walla	Queen Street	Scholz Street

Local Roads Grouped by Class - *Continued*

Road Name	Seg No.	Road ID	Road Class	Asset Type	Start Chainage	Finish Chainage	True Length	Locality	Start Point Description	End Point Description
McBean Street	01 to 05	URSS101224	4A	Urban Road Sealed	0	920	920	Culcairn	Balfour Street	Hamilton Street
McLaurin Crescent	01	URSS101521	4A	Urban Road Sealed	0	315	315	Holbrook	Vine Street	Rankin Street
McTrebley Place	01	URSS101225	4A	Urban Road Sealed	0	40	40	Culcairn	McBean Street	Cul de Sac
Melbourne Street	01 to 02	URSS102007	4A	Urban Road Sealed	0	230	230	Woomargama	Woomargama Way	End of Seal
Melrose Street	01	URSS101226	4A	Urban Road Sealed	0	290	290	Culcairn	Melville Street	Gordon Street
Melville Street	01 to 09	URSS101227	4A	Urban Road Sealed	0	1,645	1,645	Culcairn	Wattle Street	Baird Street
Millswood Road	01 to 03	URSS101540	4A	Urban Road Sealed	0	774	774	Holbrook	Holbrook Wagga Road	End of Seal
Millswood Road	05	URSS101540	4A	Urban Road Sealed	1,591	2,151	560	Holbrook	Start of Seal	Wallace Street
Mitchell Street	01 to 02	URSS101619	4A	Urban Road Sealed	0	445	445	Jindera	Creek Street	Dight Street
Molkentin Road	01 to 04	RRSS52518	4A	Rural Road Sealed	0	4,165	4,165	Jindera	Urana Street	Hawthorn Sawyer Road
Morgans Road	01 to 02	URSS101911	4A	Urban Road Sealed	0	686	686	Walla Walla	Lookout Road	Chinatown Lane
Morven Cookardinia Road	01 to 15	RRSS52522	4A	Rural Road Sealed	0	15,206	15,206	Morven	MR331	MR211
Munro Street	01 to 08	URSS101228	4A	Urban Road Sealed	0	1,495	1,495	Culcairn	Wattle Street	Baird Street
Murdoch Place	01 to 02	URSS101522	4A	Urban Road Sealed	0	230	230	Holbrook	Railway Parade	Stirbeck Street
Murray Street	01 to 02	URSS102008	4A	Urban Road Sealed	0	270	270	Woomargama	Woomargama Way	Edward Street
Murray Street	01 to 04	URSS101523	4A	Urban Road Sealed	0	750	750	Holbrook	Dead End	Nolan Street
Nolan Street	01	URSS101524	4A	Urban Road Sealed	0	100	100	Holbrook	Bardwell Street	End of Seal Past Murray Street
Nyhan Street	01 to 02	URSS101525	4A	Urban Road Sealed	0	295	295	Holbrook	Bardwell Street	End of Seal
Olive Street	01	URSS101006	4A	Urban Road Sealed	0	180	180	Brocklesby	Kywong Howlong Road	Tower Street
Pech Avenue	01	URSS101621	4A	Urban Road Sealed	0	591	591	Jindera	Pioneer Drive	Subdivision construction
Peel Street	01 to 04	URSS101526	4A	Urban Road Sealed	0	800	800	Holbrook	Ross Street	Bath Street

Local Roads Grouped by Class - *Continued*

Road Name	Seg No.	Road ID	Road Class	Asset Type	Start Chainage	Finish Chainage	True Length	Locality	Start Point Description	End Point Description
Pine Lane	01	URSS101913	4A	Urban Road Sealed	0	260	260	Walla Walla	Morgan Road	Dead End
Pioneer Drive	01 to 02	URSS101622	4A	Urban Road Sealed	0	770	770	Jindera	Urana Road	Jindera Street
Princes Street	01	URSS101229	4A	Urban Road Sealed	0	190	190	Culcairn	Gordon Street	Dead End
Prospect Street	01 to 02	URSS101527	4A	Urban Road Sealed	0	280	280	Holbrook	Albury Street	Spring Street
Purtell Street	01	URSS101528	4A	Urban Road Sealed	0	195	195	Holbrook	Young Street	Bowler Street
Purtell Street	01	URSS101706	4A	Urban Road Sealed	0	580	580	Morven	Culcairn Holbrook Road	Brownrigg Street
Queen Street	01	URSS101230	4A	Urban Road Sealed	0	245	245	Culcairn	Melville Street	Gordon Street
Queen Street	01 to 03	URSS101915	4A	Urban Road Sealed	0	542	542	Walla Walla	Walla West Road	Sports Ground Entrance
Railway Parade	01 to 03	URSS101529	4A	Urban Road Sealed	0	640	640	Holbrook	Young Street	Wallace Street
Railway Parade	01 to 05	URSS101231	4A	Urban Road Sealed	0	1,510	1,506	Culcairn	South Street	Heathcote Lane
Railway Parade	01 to 08	URSS101417	4A	Urban Road Sealed	0	1,530	1,530	Henty	50 Signs North End	50 Signs South End
Railway Street	01 to 02	URSS101916	4A	Urban Road Sealed	0	455	455	Walla Walla	Queen Street	Dead End
Range View Drive	01	RRSS53530	4A	Rural Road Sealed	0	673	673	Jindera	Hawthorn Road	Dead End
Rankin Street	01 to 02	URSS101530	4A	Urban Road Sealed	0	250	250	Holbrook	Peel Street	Ford Street
Raymond Street	01 to 03	URSS101531	4A	Urban Road Sealed	0	570	570	Holbrook	Albury Street	Bond Street
Recreation Street	01 to 03	URSS101008	4A	Urban Road Sealed	0	510	510	Brocklesby	Kywong Howlong Road	Eastick Street
Rosler Parade	01 to 03	URSS101418	4A	Urban Road Sealed	0	590	590	Henty	Railway parade	Comer Street
Ross Street	01 to 02	URSS101532	4A	Urban Road Sealed	0	255	255	Holbrook	Albury Street	Peel Street
Sarah Street	01 to 02	URSS101316	4A	Urban Road Sealed	0	1,250	1,250	Gerogery	Charles Street	Dead End
Schnaars Road	01 to 09	RRSS53704	4A	Rural Road Sealed	0	9,052	9,052	Culcairn	Walbundrie Road	Henty Walla Road
Scholz Street	01	URSS101917	4A	Urban Road Sealed	0	195	195	Walla Walla	Market Street	Commercial Street

Local Roads Grouped by Class - *Continued*

Road Name	Seg No.	Road ID	Road Class	Asset Type	Start Chainage	Finish Chainage	True Length	Locality	Start Point Description	End Point Description
Scholz Street	01 to 02	URSS101623	4A	Urban Road Sealed	0	336	336	Jindera	Urana Road	Davis Drive
Second Avenue	01 to 04	URSS101419	4A	Urban Road Sealed	0	625	625	Henty	Sladen Street East	Fourth Street
Second Street	01 to 02	URSS101420	4A	Urban Road Sealed	0	360	360	Henty	Railway parade	Third Avenue
Service Road East	01	URSS101009	4A	Urban Road Sealed	0	278	278	Brocklesby	Ellis Street	Opposite West Street
Service Road West	01	URSS101010	4A	Urban Road Sealed	0	220	220	Brocklesby	Olive Street	West Street
Short Street	1	URSS101918	4A	Urban Road Sealed	0	120	120	Walla Walla	Property Entry	Commercial Street
Sladen Street	01 to 02	URSS101421	4A	Urban Road Sealed	0	460	460	Henty	Railway Parade	Comer Street
Sladen Street East	01 to 03	URSS101422	4A	Urban Road Sealed	0	470	470	Henty	Railway Parade	Third Avenue
Sladen Street Lane	01	URSS101429	4A	Urban Road Sealed	0	187	187	Henty	Ivor Street	Allan Street
Smart Street	01	URSS101423	4A	Urban Road Sealed	0	180	180	Henty	Comer Street	Smith Street
Smith Street	01 to 02	URSS101424	4A	Urban Road Sealed	0	350	350	Henty	Smart Street	Keightley Street
South Street	01 to 03	URSS101232	4A	Urban Road Sealed	0	460	460	Culcairn	Donald Street	Railway Parade
South Street	01 to 03	URSS101425	4A	Urban Road Sealed	0	575	575	Henty	Comer Street	Dead End
Spence Street	01	URSS101426	4A	Urban Road Sealed	0	100	100	Henty	Ivor Street	Dead End
Spring Street	01 to 02	URSS101533	4A	Urban Road Sealed	0	430	430	Holbrook	Raymond Street	Bath Street
Spurr Street	01 to 03	URSS101534	4A	Urban Road Sealed	0	355	355	Holbrook	Stirbeck Street	Frampton Street
St Johns Court	01	URSS101624	4A	Urban Road Sealed	0	165	165	Jindera	Jindera Street	Dead End
Station Street	01 to 02	URSS101306	4A	Urban Road Sealed	0	555	555	Gerogery	Olympic Hwy	Cross Street
Steel Street	01 to 04	URSS101535	4A	Urban Road Sealed	0	480	480	Holbrook	Fleet Street	Vine Street
Stirbeck Street	01	URSS101536	4A	Urban Road Sealed	0	350	350	Holbrook	Bowler Street	Spurr Street
Stockwell Drive	01	URSS101625	4A	Urban Road Sealed	0	530	530	Jindera	Schulz Street	Dead End

Local Roads Grouped by Class - *Continued*

Road Name	Seg No.	Road ID	Road Class	Asset Type	Start Chainage	Finish Chainage	True Length	Locality	Start Point Description	End Point Description
Sunnyside Crescent	01 to 02	URSS101920	4A	Urban Road Sealed	0	225	225	Walla Walla	Dead End	Dead End
Swift Street	01 to 06	URSS101537	4A	Urban Road Sealed	0	1,395	1,395	Holbrook	Young Street	Bath Street
Sydney Road	01 to 02	URSS101549	4A	Urban Road Sealed	0	2,265	2,265	Holbrook	Albury Street	Dead End
Third Avenue	01 to 05	URSS101427	4A	Urban Road Sealed	0	925	925	Henty	Sladen Street East	Yankee Crossing Road
Third Street	01 to 02	URSS101428	4A	Urban Road Sealed	0	350	350	Henty	Railway Parade	Third Avenue
Thomas Place	01	URSS101234	4A	Urban Road Sealed	0	130	130	Culcairn	McBean Street	Dead End
Thomas Street	01 to 03	URSS101317	4A	Urban Road Sealed	0	1,410	1,410	Gerogery	Gerogery Road	Huon Street
Thorpe Street	01	URSS101538	4A	Urban Road Sealed	0	170	170	Holbrook	Wallace Street	Dead End
Tower Street	01	URSS101012	4A	Urban Road Sealed	0	180	180	Brocklesby	Olive Street	West Street
Townview Avenue	01	URSS101921	4A	Urban Road Sealed	0	230	230	Walla Walla	Scholz Street	Dead End
Victoria Street	01 to 02	URSS101922	4A	Urban Road Sealed	0	340	340	Walla Walla	Stitt Street	Commercial Street
Victoria Street	01 to 02	URSS101235	4A	Urban Road Sealed	0	465	465	Culcairn	Melville Street	Munro Street
Vine Street	01 to 03	URSS101541	4A	Urban Road Sealed	0	590	590	Holbrook	Wallace Street	Bath Street
Walla Cemetery Road	01	URSS54503	4A	Urban Road Sealed	0	330	330	Walla Walla	Commercial Street	End of Seal
Walla Walla Road	01 to 12	RRSS54507	4A	Rural Road Sealed	0	11,980	11,980	Walla Walla	Commercial Street	Station Street
Walla West Road	01 to 04	RRSS54508	4A	Rural Road Sealed	0	3,688	3,688	Walla Walla	Queen Street	Wenkes Road
Wallace Street	01 to 10	URSS101542	4A	Urban Road Sealed	0	2,050	2,050	Holbrook	Millswood Road	Bruce Street
Watson Street	01 to 02	URSS101627	4A	Urban Road Sealed	0	440	440	Jindera	Creek Street	Dight Street
Wattle Street	01 to 02	URSS101236	4A	Urban Road Sealed	0	435	435	Culcairn	Gordon Street	Dead End
Webb Street	01 to 02	URSS101543	4A	Urban Road Sealed	0	490	490	Holbrook	Young Street	Murdoch Place
Weeamera Road	01 to 02	RRUS54513	4A	Rural Road Sealed	0	2,072	2,072	Culcairn	Benambra Road	End of Seal

Local Roads Grouped by Class - *Continued*

Road Name	Seg No.	Road ID	Road Class	Asset Type	Start Chainage	Finish Chainage	True Length	Locality	Start Point Description	End Point Description
Welton Street	01	URSS101544	4A	Urban Road Sealed	0	350	350	Holbrook	Bowler Street	Spurr Street
Wenke Street	01 to 03	URSS101923	4A	Urban Road Sealed	0	456	456	Walla Walla	Stitt Street	End of Seal
West Street	01 to 03	URSS101013	4A	Urban Road Sealed	0	995	995	Brocklesby	Kywong Howlong Rd	Lee Road
William Street	01	URSS101545	4A	Urban Road Sealed	0	120	120	Holbrook	Bardwell Street	McInnis Street
William Street	01 to 02	URSS101924	4A	Urban Road Sealed	0	294	294	Walla Walla	Market Street	Sports Ground Entrance
Wilson Street	01 to 02	URSS101546	4A	Urban Road Sealed	0	350	350	Holbrook	Dead End	Bowler Street
Wood Street	01 to 03	URSS101628	4A	Urban Road Sealed	0	505	505	Jindera	Dead End	Dight Street
Woomargama Way	01 to 09	RRSS54530	4A	Rural Road Sealed	0	8,771	8,771	Holbrook	Hume Freeway	Hume Freeway
Yarra Street	01	URSS101547	4A	Urban Road Sealed	0	190	190	Holbrook	Purtell Street	King Street
Young Street	10	URSS101548	4A	Urban Road Sealed	1,265	1,465	200	Holbrook	Jingellic Road	Dead End
Alma Park Road	01 to 19	RRSS50104	4B	Rural Road Sealed	0	18,693	18,693	Walla Walla	Walbundrie Road	Shire Boundary
Angaston Road	01	RRSS50110	4B	Rural Road Sealed	0	60	60	Henty	Grubben Road	End of Seal
Annandayle Road	01 to 14	RRSS50106	4B	Rural Road Sealed	0	13,238	13,238	Holbrook	Jingellic Road	Woomargama Way
Back Henty Road	01	RRSS50303	4B	Rural Road Sealed	0	820	820	Culcairn	Baird Street	End of Seal
Back Walbundrie Rand Road	01 to 14	RRSS50304	4B	Rural Road Sealed	0	13,930	13,930	Walbundrie	Daysdale Road	Four Corners Road
Balldale Walbundrie Road	01	RRSS50306	4B	Rural Road Sealed	0	1,000	1,000	Balldale	Shire Boundary	1 km to the North End of Seal
Benambra Road	10 to 12	RRSS50317	4B	Rural Road Sealed	9,265	11,538	2,273	Walla Walla	Start of Seal	Cummings Road
Bethel Road	01 to 06	RRSS50319	4B	Rural Road Sealed	0	6,380	6,380	Burrumbuttock	Urana Road	Walla Walla Jindera Road
Bowna Road	01 to 11	RRSS50327	4B	Rural Road Sealed	0	10,230	10,230	Table Top	Hume Freeway	Sweetwater Road
Brocklesby Balldale Road	01 to 04	RRSS50333	4B	Rural Road Sealed	0	3,478	3,478	Brocklesby	Lee Road	Brocklesby Goombargana Road

Local Roads Grouped by Class - *Continued*

Road Name	Seg No.	Road ID	Road Class	Asset Type	Start Chainage	Finish Chainage	True Length	Locality	Start Point Description	End Point Description
Brocklesby Balldale Road	12 to 14	RRSS50333	4B	Rural Road Sealed	10,803	13,781	2,978	Balldale	Re-Start of Seal Again	Shire Boundary
Brocklesby Goombargana Road	01 to 04	RRSS50334	4B	Rural Road Sealed	0	3,726	3,726	Brocklesby	Brocklesby Balldale Road	End of Seal
Burma Road	01	RRSS50342	4B	Rural Road Sealed	0	144	144	Table Top	Hume Freeway	End of Seal
Carabost Road	01 to 05	RRSS50507	4B	Rural Road Sealed	0	5,100	5,100	Carabost	Tumbarumba Road	Shire Boundary
Cassia Road	01	RRSS50531	4B	Rural Road Sealed	0	400	400	Jindera	Hueske Road	Coogera Circuit
Chambers Road	03	RRUS50511	4B	Rural Road Sealed	1,645	1,983	338	Bungowannah	Start of Seal	End of Seal
Clancy Road	01 to 04	RRSS50513	4B	Rural Road Sealed	0	4,030	4,030	Table Top	Burma Road	Bowna Road
Coach Road	01 to 04	RRSS50516	4B	Rural Road Sealed	0	3,892	3,892	Gerogery	MR78	End of Seal
Coach Road	13 to 23	RRSS50516	4B	Rural Road Sealed	11,908	23,009	11,101	Culcairn	Start of Seal	Brownrigg Street
Colonial Drive	01	RRSS50517	4B	Rural Road Sealed	0	452	452	Jindera	Urana Road	Dead End
Coogera Circuit	01 to 03	RRSS50533	4B	Rural Road Sealed	0	1,213	1,213	Jindera	Cassia Road	End of Construction
Coppabella Road	01 to 04	RRSS50520	4B	Rural Road Sealed	0	4,523	4,523	Yarara	Jingellic Road	End of Seal
Coppabella Road	06	RRSS50520	4B	Rural Road Sealed	4,870	5,410	540	Yarara	Start of Seal	End of Seal
Coppabella Road	08	RRSS50520	4B	Rural Road Sealed	5,820	6,040	220	Yarara	Start of Seal	End of Seal
Coppabella Road	10	RRSS50520	4B	Rural Road Sealed	6,655	7,835	1,180	Yarara	Start of Seal	End of Seal
Coppabella Road	12	RRSS50520	4B	Rural Road Sealed	9,225	11,270	2,045	Coppabella	Start of Seal	End of Seal
Coppabella Road	20 to 27	RRSS50520	4B	Rural Road Sealed	19,280	27,960	8,680	Carabost	Start of Seal	Tumbarumba Road
Corrigan Drive	01	RRSS50522	4B	Rural Road Sealed	0	1,110	1,110	Jindera	Hawthorn Road	Dead End (Turning Node)
Culcairn Cemetery Rd	01	RRSS50527	4B	Rural Road Sealed	0	985	985	Culcairn	Culcairn Holbrook Road	Cemetery Entrance
Downfall Road	01 to 13	RRSS50706	4B	Rural Road Sealed	0	13,297	13,297	Rosewood	Sth End Shire Boundary	Nth End Shire Boundary
Drumwood Road	01 to 02	RRSS50709	4B	Rural Road Sealed	0	2,100	2,100	Jindera	Walla Walla Jindera Rd	End of Seal

Local Roads Grouped by Class - *Continued*

Road Name	Seg No.	Road ID	Road Class	Asset Type	Start Chainage	Finish Chainage	True Length	Locality	Start Point Description	End Point Description
Durakar Close	01	RRSS50713	4B	Rural Road Sealed	0	550	550	Jindera	Hawthorn Road	Dead End
Fairbairns Road	01 to 07	RRSS57101	4B	Rural Road Sealed	0	6,536	6,536	Woomargama	Hume Freeway	Mountain Creek Road
Fellow Hills Road	01 to 12	RRSS57103	4B	Rural Road Sealed	0	12,336	12,336	Morven	Coach Road	Mountain Creek Road
Forrest Court	01	RRSS101550	4B	Rural Road Sealed	0	300	300	Holbrook	Holbrook Wagga Road	Dead End
Four Corners Road	01 to 07	RRSS53504	4B	Rural Road Sealed	0	7,090	7,090	Rand	Back Walbundrie Rand Road	Daysdale Road
Four Mile Lane	01 to 12	RRSS51113	4B	Rural Road Sealed	0	11,962	11,962	Little Billabong	Hume Highway	End of Seal
Four Mile Lane	17 to 18	RRSS51113	4B	Rural Road Sealed	15,600	17,600	2,000	Little Billabong	Start of Seal	End of Seal
Funk Road	01	RRSS51116	4B	Rural Road Sealed	0	500	500	Jindera	Dights Forest Road	End of Seal
Gardenia Place	01	RRSS57320	4B	Rural Road Sealed	0	460	460	Jindera	Coogera Circuit	Road End
Hendersons Road	01 to 05	RRSS57509	4B	Rural Road Sealed	0	4,793	4,793	Wantagong	Jingellic Road	Property Entrance Shire Boundary
Henty Cookardina Road	01 to 21	RRSS57511	4B	Rural Road Sealed	0	21,422	21,422	Henty	Third Avenue	Morven Cookardina Road
Hore Road	01	RRSS57524	4B	Rural Road Sealed	0	935	935	Bowna	Bowna Road	End of Seal
Hore Road	03	RRSS57524	4B	Rural Road Sealed	2,325	3,045	720	Bowna	Start of Seal	End of Seal
Hovell Road	01 to 06	RRSS57525	4B	Rural Road Sealed	0	5,890	5,890	Bungowannah	Bungowannah Road	End of Seal Past Moorwatha Road
Howlong Balldale Road	01 to 08	RRSS57534	4B	Rural Road Sealed	0	8,043	8,043	Balldale	Shire Boundary Past Marramook Lane	Shire Boundary Near Balldale
Jelbart Road	01 to 02	RRSS57902	4B	Rural Road Sealed	0	2,140	2,140	Jindera	Urana Road	End of Seal
Jelbart Road	05	RRSS57902	4B	Rural Road Sealed	4,233	4,473	240	Jindera	Start of Seal	Bungowannah Road
Jennings Road	01 to 06	RRSS57903	4B	Rural Road Sealed	0	6,100	6,100	Culcairn	Olympic Highway	End of Seal
Kanimbla Road	01 to 06	RRSS52101	4B	Rural Road Sealed	0	6,090	6,090	Holbrook	Holbrook Wagga Road	Property entrance

Local Roads Grouped by Class - *Continued*

Road Name	Seg No.	Road ID	Road Class	Asset Type	Start Chainage	Finish Chainage	True Length	Locality	Start Point Description	End Point Description
Kellys Road	01 to 04	RRSS52102	4B	Rural Road Sealed	0	3,910	3,910	Henty	Henty Walla Road	End of Seal
Kreutzbergers Road	01 to 03	RRSS52112	4B	Rural Road Sealed	0	3,200	3,200	Henty	Henty Cookardinia Road	End of Seal
Lubkes Road	01	RRSS52310	4B	Rural Road Sealed	0	250	250	Henty	Henty Cookardinia Road	End of Seal
Malabar Road	01	RRSS52504	4B	Rural Road Sealed	0	250	250	Holbrook	Jingellic Road	End of Seal
Methodist Road	01 to 02	RRSS52513	4B	Rural Road Sealed	0	1,800	1,800	Bungowannah	Bungowannah Road	Chambers Road
Moorwatha Road	01	RRSS52519	4B	Rural Road Sealed	0	180	180	Moorwatha	Hovell Road	End of Seal
Mountain Creek Road	01 to 32	RRSS52523	4B	Rural Road Sealed	0	31,572	31,572	Mullengandra	Hume Highway	MR331
Odewahns Road	01 to 04	RRSS52901	4B	Rural Road Sealed	0	3,737	3,737	Culcairn	Olympic Highway	Coach Road
Pinnabar Road	01	RRSS53106	4B	Rural Road Sealed	0	640	640	Holbrook	Holbrook Wagga Road	Dead End
Pulletop Road	04 to 12	RRSS53109	4B	Rural Road Sealed	3,430	12,200	8,770	Cookardinia	Start of Seal	Shire Boundary
Quartz Hill Road	01	RRSS53301	4B	Rural Road Sealed	0	1,091	1,091	Jindera	Urana Street	End of Seal
Racecourse Road	01 to 02	RRSS53501	4B	Rural Road Sealed	0	1,725	1,725	Holbrook	Sydney Road	Bath Street
Ralvona Lane	01 to 11	RRSS53503	4B	Rural Road Sealed	0	10,598	10,598	Holbrook	Culcairn Holbrook Road	Holbrook Wagga Road
Rankins Lane	01 to 05	RRSS53505	4B	Rural Road Sealed	0	4,681	4,681	Holbrook	Holbrook Wagga Road	Hume Freeway
Reapers Road	01 to 02	RRSS53507	4B	Rural Road Sealed	0	2,106	2,106	Culcairn	Schnaars Road	End of Seal
Ribery Court	01	RRSS53528	4B	Rural Road Sealed	0	250	250	Jindera	Coogera Circuit	End of Cul de Sac
Rodgers Road West	01	RRSS53519	4B	Rural Road Sealed	0	1,178	1,178	Gerogery	Olympic Hwy	Property Entrance
Sawyer Road	01	RRSS53701	4B	Rural Road Sealed	0	150	150	Jindera	Molkentin Road	End of Seal
Selby Road	01 to 09	RRSS53709	4B	Rural Road Sealed	0	8,600	8,600	Brocklesby	Kywong Howlong Road	End of Seal
Shea Road	01	RRSS53713	4B	Rural Road Sealed	0	560	560	Mullengandra	Mountain Creek Road	Dead End at School

Local Roads Grouped by Class - *Continued*

Road Name	Seg No.	Road ID	Road Class	Asset Type	Start Chainage	Finish Chainage	True Length	Locality	Start Point Description	End Point Description
Stony Park Road	01 to 04	RRSS53724	4B	Rural Road Sealed	0	4,216	4,216	Burrumbuttock	Urana Road	End of Seal
Sweetwater Road	01 to 04	RRSS53726	4B	Rural Road Sealed	0	4,600	4,600	Mullengandra	Bowna Road	Tinmines Road
Taylor's Road	01 to 03	RRSS53901	4B	Rural Road Sealed	0	2,730	2,730	Culcairn	Olympic Highway	End of Seal
Tip Road	01 to 02	RRSS101539	4B	Rural Road Sealed	0	1,600	1,600	Holbrook	MR331 Intersection	Tip Entrance
Tunnel Road	01 to 19	RRSS53911	4B	Rural Road Sealed	0	19,170	19,170	Woomargama	Berry Street Woomargama	River Road
Vine Drive	01	RRSS54303	4B	Rural Road Sealed	0	200	200	Jindera	Molkentin Road	End of Seal
Walbundrie Alma Park Road	01 to 13	RRSS54501	4B	Rural Road Sealed	0	12,504	12,504	Walbundrie	Lockhart Road	Alma Park Road
Walla Sub Hall Road	01 to 04	RRSS54505	4B	Rural Road Sealed	0	4,315	4,315	Culcairn	Henty Walla Road	Crawleys Road
Walla Walbundrie Road	01 to 16	RRSS54509	4B	Rural Road Sealed	0	15,708	15,708	Walla Walla	Lookout Road	Urana Road
Westby Road	01 to 12	RRSS54517	4B	Rural Road Sealed	0	11,915	11,915	Little Billabong	Hume Freeway	Shire Boundary
Western Road	01 to 13	RRSS54518	4B	Rural Road Sealed	0	12,870	12,870	Rand	Godde Road	Shire Boundary
Willurah Road	01	RRSS54521	4B	Rural Road Sealed	0	1,050	1,050	Table Top	Burma Road	Hume Freeway Road Ends at Ferry
Wymah Ferry Road	01 to 02	RRSS54527	4B	Rural Road Sealed	0	2,290	2,290	Wymah	Wymah Road	
Wymah Road	01 to 22	RRSS54528	4B	Rural Road Sealed	0	22,070	22,070	Bowna	Bowna Road	End of Seal
Yankee Crossing Road	01 to 07	RRSS54902	4B	Rural Road Sealed	0	6,630	6,630	Henty	Railway Parade	End of Seal
Yarra Yarra Road	01	RRSS54904	4B	Rural Road Sealed	0	1,460	1,460	Little Billabong	Hume Freeway	End of Seal
Bobs Creek Road	02	RRUS50323	4C	Dust and Floodway Seals	205	700	495	Carabost	Bridge Abutment (East)	End of Seal
Brocklesby Goombargana Road	06	RRSS50334	4C	Dust and Floodway Seals	4,790	5,090	300	Brocklesby	Start of Seal	Woodland Road
Clifton Ring Road	12	RRSS50514	4C	Dust and Floodway Seals	10,630	11,030	400	Little Billabong	Start of Seal	End of Seal
Greenvale Road	01	RRUS57313	4C	Dust and Floodway Seals	0	280	280	Gerogery	Olympic Highway	End of Seal
Gum Swamp Road	04	RRSS57317	4C	Dust and Floodway Seals	2,800	3,015	215	Balldale	Start of Seal	End of Seal

Local Roads Grouped by Class – *Continued*

Road Name	Seg No.	Road ID	Road Class	Asset Type	Start Chainage	Finish Chainage	True Length	Locality	Start Point Description	End Point Description
Knox Road	03	RRSS52110	4C	Dust and Floodway Seals	2,337	2,527	190	Table Top	Start of Seal	End of Seal
Morebringer Lane	05	RRSS52520	4C	Dust and Floodway Seals	3,450	3,520	70	Balldale	Start of Seal	End of Seal
River Road	30	RRSS53512	4C	Dust and Floodway Seals	29,000	30,000	1,000	Talmalmo	Start of Seal	End of Seal
River Road	51 to 53	RRSS53512	4C	Dust and Floodway Seals	50,180	52,560	2,380	Talmalmo	Start of Seal	Wymah Road
Stonehaven Road	02	RRUS53723	4C	Dust and Floodway Seals	460	860	400	Holbrook	Start of Seal	End of Seal
Taylors Road	05	RRS53901	4C	Dust and Floodway Seals	4,352	4,562	300	Culcairn	Start of Seal	End of Seal
Trigg Road	09	RRSS53910	4C	Dust and Floodway Seals	7,217	8,677	1,460	Rand	Start of Seal	End of Seal
Albert Street	02	URUS101201	5	Urban Road Unsealed	130	180	50	Culcairn	Kirndeene Street	Stock Route
Angaston Road	02	RRUS50110	5	Rural Road Unsealed	60	800	740	Henty	End of Seal	Property Entrance
Atkins Street	01	URUS101701	5	Urban Road Unsealed	0	350	350	Morven	Greene Street	Property Entrance
Austin Street	01	URUS101701	5	Urban Road Unsealed	0	400	400	Walbundrie	Queen Street	Curtis Street
Back Henty Road	02 to 11	RRUS50303	5	Rural Road Unsealed	830	2,000	1,170	Culcairn	End of Seal	Henty Walla Road
Bahrs Road	01 to 09	RRUS50305	5	Rural Road Unsealed	0	8,640	8,640	Cookardinia	Holbrook Wagga Wagga Road	Henty Cookardinia Road
Benambra Road	07 to 09	RRUS50317	5	Rural Road Unsealed	6,000	9,265	3,265	Culcairn	Weeamera Road	Start of Seal
Bethel Road	07 to 11	RRUS50319	5	Rural Road Unsealed	6,380	10,470	4,090	Glenellen	Walla Walla Jindera Road	Glenellen Road
Brittas Reserve Road	01 to 08	RRUS50332	5	Rural Road Unsealed	0	7,932	7,932	Walbundrie	Walbundrie Road	Walbundrie Alma Park Road
Brocklesby Balldale Road	05 to 11	RRUS50333	5	Rural Road Unsealed	3,478	10,803	7,325	Brocklesby	Brocklesby Goombargana Road	Re-Start of Seal Again
Brocklesby Goombargana Road	05	RRUS50334	5	Rural Road Unsealed	3,726	4,790	1,064	Brocklesby	End of Seal	Start of Seal
Brocklesby Goombargana Road	07 to 08	RRSS50334	5	Rural Road Unsealed	5,090	7,791	1,801	Brocklesby	End of Seal	Balldale Walbundrie Road

Local Roads Grouped by Class - *Continued*

Road Name	Seg No.	Road ID	Road Class	Asset Type	Start Chainage	Finish Chainage	True Length	Locality	Start Point Description	End Point Description
Burma Road	02	RRUS50342	5	Rural Road Unsealed	144	1,280	1,136	Table Top	End of Seal	Shire Boundary
Byng Street	01	URUS101507	5	Urban Road Unsealed	0	60	60	Holbrook	Laneway	Bardwell Street
Chambers Road	01 to 02	RRUS50511	5	Rural Road Unsealed	0	1,645	1,645	Bungowannah	Riverina Hwy	Start of Seal
Chambers Road	04	RRUS50511	5	Rural Road Unsealed	1,983	3,243	1,260	Bungowannah	End of Seal	Fergusons Road
Charles Street	02	URUS101310	5	Urban Road Unsealed	245	735	490	Gerogery	Sarah Street	Corner
Chinatown Lane	01	URUS101901	5	Urban Road Unsealed	0	935	935	Walla Walla	Morgans Road	Property Entrance
Coach Road	05 to 12	RRUS50516	5	Rural Road Unsealed	3,892	11,908	8,016	Gerogery	End of Seal	Start of Seal
Coppabella Road	05	RRUS50520	5	Rural Road Unsealed	4,500	4,870	370	Yarara	End of Seal	Start of Seal
Coppabella Road	07	RRUS50520	5	Rural Road Unsealed	5,410	5,820	410	Yarara	End of Seal	Start of Seal
Coppabella Road	09	RRUS50520	5	Rural Road Unsealed	6,040	6,655	615	Yarara	End of Seal	Start of Seal
Coppabella Road	11	RRUS50520	5	Rural Road Unsealed	7,835	9,225	1,390	Yarara	End of Seal	Start of Seal
Coppabella Road	13 to 19	RRUS50520	5	Rural Road Unsealed	11,270	19,280	8,010	Coppabella	End of Seal	Start of Seal
Courtney Street	01	RRUS101809	5	Urban Road Unsealed	0	214	214	Walbundrie	Queen Street	Edgar Street
Crediton Street	01	URUS101804	5	Urban Road Unsealed	0	395	395	Walbundrie	Walbundrie Road	Curtis Street
Cross Street	01	URUS101301	5	Urban Road Unsealed	0	286	286	Gerogery	Station Street	Dead End
Curtis Street	01	URUS101802	5	Urban Road Unsealed	0	208	208	Walbundrie	Walbundrie Alma Park Road	Crediton Street
Donald Street	01	URUS101509	5	Urban Road Unsealed	0	60	60	Holbrook	Bardwell Street	Dead End
Douglas Street	02	URUS101903	5	Urban Road Unsealed	180	240	60	Walla Walla	Wenke Street	Back of House Blocks
Dunwandren Lane	01	RRUS50711	5	Rural Road Unsealed	0	1,097	1,097	Jindera	Urana Road	Property Entrance
Edgar Street	01	URUS101813	5	Urban Road Unsealed	0	70	70	Walbundrie	Billabong Street	Courtney Street
Edward Street	01	URUS101309	5	Urban Road Unsealed	0	140	140	Gerogery	Gerogery Road	Dead End

Local Roads Grouped by Class - *Continued*

Road Name	Seg No.	Road ID	Road Class	Asset Type	Start Chainage	Finish Chainage	True Length	Locality	Start Point Description	End Point Description
Elizabeth Street	01	URUS101311	5	Urban Road Unsealed	0	828	828	Gerogery	Huon Street	Thomas Street
Ferguson Road	01 to 02	RRUS57104	5	Rural Road Unsealed	0	1,607	1,607	Bungowannah	Bungowannah Road	Chambers Road
Ferndale Road	01 to 04	RRUS57106	5	Rural Road Unsealed	0	3,300	3,300	Woomargama	Tunnel Road	Entry to Forest
Fielder Moll Road	01 to 05	RRUS51107	5	Rural Road Unsealed	0	4,543	4,543	Gerogery	Gerogery Road	Glenellen Road
Four Mile Lane	13 to 16	RRUS51113	5	Rural Road Unsealed	12,000	15,600	3,600	Little Billabong	End of Seal	Start of Seal
Four Mile Lane	19 to 24	RRUS51113	5	Rural Road Unsealed	17,600	23,980	6,380	Yarara	End of Seal	Coppabella Road
Fullers Road	01 to 04	RRUS51115	5	Rural Road Unsealed	0	3,347	3,347	Rand	Urana Road	Lennons Road
Funk Road	02 to 03	RRUS51116	5	Rural Road Unsealed	500	2,200	1,700	Jindera	End of Seal	Red Hill Road
Greene Street	01 to 02	URUS101703	5	Urban Road Unsealed	0	720	720	Morven	MR311	Huon Street Green Lane
Greenwood Road	03	RRSS57314	5	Urban Road Unsealed	1,427	1,641	214	Gerogery	Huon Street	Lemke Road
Halford Drive	01 to 02	URUS101514	5	Urban Road Unsealed	0	1,540	1,540	Holbrook	Jingellic Road	Wallace Street
Heathcote Lane	02	URUS101535	5	Urban Road Unsealed	0	843	843	Culcairn	Railway Parade	Dead End
Henty Street	01	URUS101704	5	Urban Road Unsealed	0	225	225	Morven	Greene Street	Purtell Street
Hovell Road	07 to 12	RRUS57525	5	Rural Road Unsealed	5,890	12,250	6,360	Moorwatha	End of Seal Past Moorwatha Road	Stony Park Road
Howlong Goombargana Road	01 to 08	RRUS57528	5	Rural Road Unsealed	0	7,905	7,905	Brocklesby	Shire Boundary	Brocklesby Balldale Road
Ivy Street	01	URUS101303	5	Urban Road Unsealed	0	130	130	Gerogery	West Street	Dead End
Jelbart Road	03 to 04	RRUS57902	5	Rural Road Unsealed	2,140	4,233	2,093	Jindera	End of Seal	start of seal
Jennings Road	07	RRUS57903	5	Rural Road Unsealed	6,100	6,950	850	Culcairn	End of Seal	Property entrance
Kellys Road	05 to 17	RRUS52102	5	Rural Road Unsealed	3,910	16,510	12,600	Henty	End of Seal	end of road formation
Kendalls Road	01 to 04	RRUS52103	5	Rural Road Unsealed	0	4,000	4,000	Henty	Olympic Highway	Shippards Road
King Street	01	URUS101518	5	Urban Road Unsealed	0	70	70	Holbrook	South (Dead End)	Young Street

Local Roads Grouped by Class - *Continued*

Road Name	Seg No.	Road ID	Road Class	Asset Type	Start Chainage	Finish Chainage	True Length	Locality	Start Point Description	End Point Description
Knox Road	01 to 02	RRUS52110	5	Rural Road Unsealed	0	2,337	2,337	Table Top	Hume Freeway	Start of Seal
Knox Road	04	RRUS52110	5	Rural Road Unsealed	2,527	3,947	1,420	Table Top	End of Seal	Property Entrance
Lee Road	01	URUS101004	5	Rural Road Unsealed	0	180	180	Brocklesby	West Street	Tip Entrance
Lindner Road	01 to 02	RRUS52304	5	Rural Road Unsealed	0	1,880	1,880	Jindera	Walla Walla Jindera Road	Drumwood Road
Malabar Road	02	RRUS52504	5	Rural Road Unsealed	250	550	300	Holbrook	End of Seal	Property Entrance
Margaret Street	01 to 02	URUS101315	5	Urban Road Unsealed	0	924	924	Gerogery	Huon Street	McLeod Street
Mate Street	01 to 02	URUS101705	5	Urban Road Unsealed	0	1,410	1,410	Morven	Coach Road	Property Entrance Before Creek
McLeod Street	01	URUS101318	5	Urban Road Unsealed	0	260	260	Gerogery	Greenwood Road	Property Entrance
Melbourne Street	03	URUS102007	5	Urban Road Unsealed	230	320	90	Woomargama	End of Seal	Woomargama Way
Merri Meric Road	01 to 06	RRUS52512	5	Rural Road Unsealed	0	6,000	6,000	Henty	Olympic Highway	Kleemans Road
Millswood Road	04	URUS101540	5	Urban Road Unsealed	774	1,591	817	Holbrook	End of Seal	Start of Seal
Millswood Road	06	URUS101540	5	Urban Road Unsealed	2,151	2,516	365	Holbrook	Wallace Street	Dead End
Mirrabooka Road	01 to 04	RRUS52515	5	Rural Road Unsealed	0	4,000	4,000	Little Billabong	Hume Freeway	change of Road Width
Morgans Road	03	RRUS52521	5	Rural Road Unsealed	686	1,550	864	Walla Walla	Chinatown Lane	Rockville Road
Mullers Road	01 to 03	RRUS52525	5	Rural Road Unsealed	0	2,375	2,375	Henty	Henty Cookardinia Road	Kendalls Road
Munyaplah Boundary Road	01 to 09	RRUS52526	5	Rural Road Unsealed	0	8,600	8,600	Walbundrie	Lockhart Road	Alma Park Road
Munyaplah Settlement Road	01 to 09	RRUS52527	5	Rural Road Unsealed	0	8,699	8,699	Walbundrie	Lockhart Road	Alma Park Road
Nioka Road	01	RRUS52704	5	Rural Road Unsealed	0	1,210	1,210	Jindera	Dights Forest Road	Property Entrance
Nolan Street	02	URUS101524	5	Urban Road Unsealed	100	250	150	Holbrook	End of Seal Past Murray Street	Change of Road Width
Ortlipp Road	01 to 04	RRUS52907	5	Rural Road Unsealed	0	3,542	3,542	Jindera	Lindner Road	Glenellen Road

Local Roads Grouped by Class - *Continued*

Road Name	Seg No.	Road ID	Road Class	Asset Type	Start Chainage	Finish Chainage	True Length	Locality	Start Point Description	End Point Description
Perry Street	01	URUS101007	5	Urban Road Unsealed	0	120	120	Brocklesby	Recreation Street	Property Entrance
Pioneer Drive	03	URUS101622	5	Urban Road Unsealed	770	1,920	1,150	Jindera	Jindera Street	Adams Street
Plunkett Road	01 to 02	RRUS53107	5	Rural Road Unsealed	0	2,020	2,020	Bowna	Bowna Road	Property entrance
Quartz Hill Road	02 to 05	RRUS53301	5	Rural Road Unsealed	1,100	5,190	4,090	Jindera	End of Seal	Property entrance
Reapers Road	03 to 09	RRSS53507	5	Rural Road Unsealed	2,050	8,900	6,850	Culcairn	End of Seal	Henty Walla Road
Richmond Street	01	URUS101707	5	Urban Road Unsealed	0	200	200	Morven	Culcairn Holbrook Road	Brownrigg Street
River Road	01 to 29	RRUS53512	5	Rural Road Unsealed	0	29,118	29,118	Jingellic	Shire Boundary Jindera	Start of Seal
River Road	31 to 49	RRSS53512	5	Rural Road Unsealed	30,000	50,180	20,180	Talmalmo	End of Seal	Start of Seal
Roachdale Road	01 to 05	RRUS53513	5	Rural Road Unsealed	0	5,252	5,252	Cookardina	Holbrook Wagga Road	Property Entrance
Rose Street	01	URUS101305	5	Urban Road Unsealed	0	165	165	Gerogery	West Street	Dead End
Ryan Stock Route	01 to 06	RRUS53527	5	Rural Road Unsealed	0	6,055	6,055	Alma Park	Sherwyn Road	Kellys Road
Sawyer Road	02 to 03	RRUS53701	5	Rural Road Unsealed	150	2,760	2,610	Jindera	End of Seal	Quarry Entrance
Selby Road	10 to 11	RRUS53709	5	Rural Road Unsealed	8,600	10,600	2,000	Brocklesby	End of Seal	Tower Hill Road
Service Road East	02	URUS101009	5	Urban Road Unsealed	278	418	140	Brocklesby	Opposite West Street	Kywong Howlong Road
Service Road West	02 to 03	URUS101010	5	Urban Road Unsealed	220	560	340	Brocklesby	West Street	Recreation Street
Shippards Road	01 to 05	RRUS53715	5	Rural Road Unsealed	0	5,025	5,025	Henty	Kendalls Road	Shire Boundary
Short Street	02	URUS101918	5	Urban Road Unsealed	120	290	170	Walla Walla	Commercial Street	Railway Street
Singe Road	01	RRUS53718	5	Rural Road Unsealed	0	700	700	Jindera	Jelbart Road	Property Entrance
Smart Street	02	URUS101423	5	Urban Road Unsealed	180	250	70	Henty	Smith Street	Property Entrance
South Street	01	URUS102009	5	Urban Road Unsealed	0	320	320	Woomargama	Hays Street	Property Entrance
Stitt Street	01 to 02	URUS101919	5	Urban Road Unsealed	0	300	300	Walla Walla	Wenke Street	Dead End

Local Roads Grouped by Class - *Continued*

Road Name	Seg No.	Road ID	Road Class	Asset Type	Start Chainage	Finish Chainage	True Length	Locality	Start Point Description	End Point Description
Stony Park Road	05 to 09	RRUS53724	5	Rural Road Unsealed	4,260	8,675	4,415	Burrumbuttock	End of Seal	Howlong Burrumbuttock Road
Taylors Road	04	RRUS53901	5	Rural Road Unsealed	2730	4352	1622	Culcairn	End of Seal	Start of Seal
Taylors Road	06 to 07	RRUS53901	5	Rural Road Unsealed	4562	7060	2408	Culcairn	End of Seal	Coach Road
Walla West Road	05 to 12	RRUS54508	5	Rural Road Unsealed	3,688	12,100	8,019	Walla Walla	Wenkes Road	Maloney Road
West Street	01 to 02	URUS101307	5	Urban Road Unsealed	0	260	260	Gerogery	Station Street	Ivy Street
Wymah Road	23 to 26	RRUS54528	5	Rural Road Unsealed	22,070	25,450	3,380	Wymah	End of Seal	River Road
Yarra Yarra Road	02 to 06	RRUS54904	5	Rural Road Unsealed	1,460	6,266	4,806	Little Billabong	End of Seal	Property Entrance
Alma Park Cemetery Road	01 to 05	RRUS50102	6	Rural Road Unsealed	0	4,660	4,660	Alma Park	Alma Park Road	Ryan Stock Route
Anderson Road	01 to 03	RRUS50105	6	Rural Road Unsealed	0	2,620	2,620	Burrumbuttock	Urana Road	Stony Park Road
Ashcrofts Road	01	RRUS50107	6	Rural Road Unsealed	0	1,380	1,380	Henty	Back Henty Road	End of Gravel
Ashcrofts Road	04	RRUS50107	6	Rural Road Unsealed	3,290	3,818	528	Henty	Start of Gravel	Henty Walla Road
Astra Lane	01 to 02	RRUS50109	6	Rural Road Unsealed	0	1,939	1,939	Holbrook	Holbrook Wagga Wagga Road	Property Entrance
Back Brocklesby Road	01 to 09	RRUS50301	6	Rural Road Unsealed	0	9,883	9,883	Brocklesby	End of Seal Ellis Street	Howlong Burrumbuttock Road
Back Ferndale Road	01 to 09	RRUS50302	6	Rural Road Unsealed	0	8,364	8,364	Walbundrie	Lennons Road	Western Road
Balldale Walbundrie Road	02 to 16	RRUS50306	6	Rural Road Unsealed	1,000	15,553	14,553	Balldale	End of Seal	Daysdale Road
Barbers Road	01 to 03	RRUS50307	6	Rural Road Unsealed	0	3,280	3,280	Walla Walla	Wenke Road	The Elms Lane
Barkers Road	01 to 03	RRUS50308	6	Rural Road Unsealed	0	2,830	2,830	Walbundrie	Daysdale Road	Hudsons Road
Bartsch Road	01	RRUS50309	6	Rural Road Unsealed	0	1,000	1,010	Glenellen	Walla Walla Jindera Road	Glenellen Road
Beach Road East	01	RRUS50310	6	Rural Road Unsealed	0	270	270	Burrumbuttock	Urana Road	Green Lane
Beach Road West	01	RRUS50311	6	Rural Road Unsealed	0	1,242	1,242	Burrumbuttock	Stony Park Road	Green Lane

Local Roads Grouped by Class - *Continued*

Road Name	Seg No.	Road ID	Road Class	Asset Type	Start Chainage	Finish Chainage	True Length	Locality	Start Point Description	End Point Description
Beatrice Road	01	RRUS50312	6	Rural Road Unsealed	0	725	725	Burrumbuttock	Burrumbuttock Brocklesby Road	Property Entrance
Beckett Road	01	RRUS50313	6	Rural Road Unsealed	0	1,866	1,866	Alma Park	Munyaplah Boundary Road	Munyaplah Settlement Rd
Bedggood Road	01 to 02	RRUS50314	6	Rural Road Unsealed	0	2,090	2,090	Brocklesby	Ky Wong Howlong Rd	Stewarts Rd
Beelawong Road	01 to 03	RRUS50315	6	Rural Road Unsealed	0	2,222	2,222	Gerogery	Glenellen Road	End of the Gravel
Bellevue Road	01 to 02	RRUS50316	6	Rural Road Unsealed	0	1,637	1,637	Goombargana	Corowa Rand Road	Property Entrance
Benambra Road	01 to 02	RRUS50317	6	Rural Road Unsealed	0	2,258	2,258	Culcairn	Coach Road	Olympic Highway
Bendermeer Road	01	RRUS50318	6	Rural Road Unsealed	0	870	870	Holbrook	Hume Freeway	Property Entrance
Blair Park Lane	01	RRUS50347	6	Rural Road Unsealed	0	1,040	1,040	Rand	Western Road	Property Entrance
Blights Road East	01 to 02	RRUS50320	6	Rural Road Unsealed	0	2,000	2,000	Jindera	Gerogery Road	Property Entrance
Blights Road West	01	RRUS50321	6	Rural Road Unsealed	0	653	653	Glenellen	Ortlipp Road	Property Entrance
Bloomfield Road	01 to 07	RRUS50322	6	Rural Road Unsealed	0	6,768	6,768	Burrumbuttock	Urana Road	Burrumbuttock Walla Road
Bobs Creek Road	01	RRUS50323	6	Rural Road Unsealed	0	202	202	Carabost	Carabost Road	Bridge Abutment
Bobs Creek Road	03 to 07	RRUS50323	6	Rural Road Unsealed	700	5,650	4,950	Carabost	End of Seal	Forest Access
Bona Vista Road	01 to 03	RRUS50324	6	Rural Road Unsealed	0	2,315	2,315	Walla Walla	Walla Walla Jindera Road	Property Entrance
Bonnie Springs Road	01 to 02	RRUS50325	6	Rural Road Unsealed	0	1,590	1,590	Jindera	Singe Road	Property Entrance
Bowlers Road	01 to 02	RRUS50325	6	Rural Road Unsealed	0	1,628	1,628	Holbrook	Hume Freeway	Property Entrance
Boxwood Park Road	01 to 04	RRUS50328	6	Rural Road Unsealed	0	3,615	3,615	Bungowannah	Bungowannah Road	Property Entrance
Brackley Road	01 to 02	RRUS50329	6	Rural Road Unsealed	0	1,654	1,654	Henty	Yankee Crossing Road	Property Entrance
Brigadoon Lane	01 to 02	RRUS50330	6	Rural Road Unsealed	0	1,800	1,800	Holbrook	Kanimbla Road	Property Entrance
Brooklyn Road	01 to 04	RRUS50335	6	Rural Road Unsealed	0	3,521	3,521	Walla Walla	Walbundrie Road	Walla Walbundrie Road

Local Roads Grouped by Class - *Continued*

Road Name	Seg No.	Road ID	Road Class	Asset Type	Start Chainage	Finish Chainage	True Length	Locality	Start Point Description	End Point Description
Browns Road	01	RRUS50336	6	Rural Road Unsealed	0	1,300	1,300	Mountain Creek	Yambla Road	Property Entrance
Bunn Road	01	RRUS50338	6	Rural Road Unsealed	0	510	510	Moorwatha	Moorwatha Road	Property Entrance
Bunyans Road	01 to 04	RRUS50339	6	Rural Road Unsealed	0	4,175	4,175	Holbrook	Holbrook Wagga Road	Property Entrance
Burdack Road	01 to 03	RRUS50340	6	Rural Road Unsealed	0	2,764	2,764	Brocklesby	Kywong Howlong Road	Bringa Road
Burges Lane	01 to 02	RRUS50341	6	Rural Road Unsealed	0	1,647	1,647	Holbrook	Racecourse Road	Dead End
Bushy Lane	01	RRUS50346	6	Rural Road Unsealed	0	1,194	1,194	Brocklesby	Kywong Howlong Road	Selby Road
Calool Lane	01	RRUS50501	6	Rural Road Unsealed	0	1,007	1,007	Culcairn	Olympic Highway	Property Entrance
Camelot Lane	01 to 02	RRUS50502	6	Rural Road Unsealed	0	1,878	1,878	Walla Walla	Walbundrie Road	Graetz Road
Campbells Road	01 to 04	RRUS50503	6	Rural Road Unsealed	0	3,762	3,762	Wantagong	Jingellic Road	Property Entrance
Cannings Road	01 to 04	RRUS50504	6	Rural Road Unsealed	0	4,122	4,122	Burrumbuttock	Urana Road	Kywong Howlong Road
Carabost Hall Road	01	RRUS50506	6	Rural Road Unsealed	0	200	200	Carabost	Tumbarumba Road	Dead End
Caringa Road	01	RRUS50508	6	Rural Road Unsealed	0	490	490	Brocklesby	Brocklesby Balldale Road	Cunningham Road
Carroll Lane	01 to 03	RRUS50509	6	Rural Road Unsealed	0	2,774	2,774	Balldale	Howlong Balldale Road	Shire Boundary
Cedardale Road	01	RRUS50510	6	Rural Road Unsealed	0	1,170	1,170	Burrumbuttock	Nation Road	Property Entrance
Chudleigh Road	01 to 02	RRUS50512	6	Rural Road Unsealed	0	1,680	1,680	Moorwatha	Howlong Burrumbuttock	Reid Road
Clifton Ring Road	01 to 11	RRUS50514	6	Rural Road Unsealed	0	10,622	10,622	Little Billabong	Westby Road	Start of Seal
Clifton Ring Road	13	RRUS50514	6	Rural Road Unsealed	11,030	11,560	530	Little Billabong	End of Seal	Westby Road
Clifton Road	01 to 03	RRUS50515	6	Rural Road Unsealed	0	2,500	2,500	Brocklesby	Kywong Howlong Road	Past Property Access
Corrys Lane	01	RRUS50523	6	Rural Road Unsealed	0	314	314	Holbrook	Racecourse Road	Dead End
Courtney Lane	01 to 04	RRUS50524	6	Rural Road Unsealed	0	4,316	4,316	Moorwatha	Howlong Burrumbuttock Road	Kywong Howlong Road

Local Roads Grouped by Class - *Continued*

Road Name	Seg No.	Road ID	Road Class	Asset Type	Start Chainage	Finish Chainage	True Length	Locality	Start Point Description	End Point Description
Crawleys Road	01 to 06	RRUS50525	6	Rural Road Unsealed	0	5,631	5,631	Culcairn	Sherwyn Road	Kellys Road
Cribb Road	01 to 02	RRUS50526	6	Rural Road Unsealed	0	2,419	2,419	Yarara	Coppabella Road	Property Entrance
Cunningham Road	01 to 04	RRUS50529	6	Rural Road Unsealed	0	3,691	3,691	Brocklesby	Brocklesby Goombargana Road	Caringa Road
Daly Road	01	RRUS50701	6	Rural Road Unsealed	0	1,373	1,373	Mullengandra	Mountain Creek Road	Property Entrance
Davidson Lane	01	RRUS50702	6	Rural Road Unsealed	0	350	350	Cookardina	Holbrook Wagga Road	Property Entrance
Diffey's Road	01 to 06	RRUS50703	6	Rural Road Unsealed	0	5,712	5,712	Henty	Henty Walla Road	Edgehill Stock Route
Diggers Lane	01	RRUS50712	6	Rural Road Unsealed	0	150	150	Holbrook	Tip Road	Property Entrance
Dight Drive	01	RRUS50704	6	Rural Road Unsealed	0	150	150	Bungowannah	Riverina Highway	Property Entrance
Drums Road	01 to 06	RRUS50708	6	Rural Road Unsealed	0	5,555	5,556	Rand	Back Walbundrie Rand Road	Verdon Road
Drumwood Road	03 to 05	RRUS50709	6	Rural Road Unsealed	2,100	5,293	3,193	Jindera	End of Seal	Property Entrance
Dunns Road	01 to 02	RRUS50710	6	Rural Road Unsealed	0	2,169	2,169	Culcairn	Walbundrie Road	Property Entrance
Echerina Road	01 to 02	RRUS50901	6	Rural Road Unsealed	0	1,775	1,775	Mullengandra	Bowna Road	Property Entrance
Edgehill Stock Route	01 to 05	RRUS50902	6	Rural Road Unsealed	0	5,218	5,218	Henty	Kellys Road	Shire Boundary
Elmo Road	01 to 03	RRUS50903	6	Rural Road Unsealed	0	3,497	3,497	Brocklesby	Selby Road	Scheetz Road
Elmsley Lane	01 to 02	RRUS50904	6	Rural Road Unsealed	0	1,650	1,650	Walla Walla	Walla Walbundrie Road	Road End
Elsinore Road	01	RRUS50905	6	Rural Road Unsealed	0	1,150	1,150	Goombargana	Corowa Rand Road	Road End
Ethel Street	02	URUS101810	6	Urban Road Unsealed	0	60	60	Walbundrie	Billabong Street	Unfenced Access Lane
Fanning Lane	01 to 03	RRUS51102	6	Rural Road Unsealed	0	2,503	2,503	Moorwatha	Howlong Burrumbuttock Road	Vile Lane
Fellow Hills Lane	01	RRUS5810301	6	Rural Road Unsealed	0	908	908	Mountain Creek	Fellow Hills Road	Property Entrance

Local Roads Grouped by Class - *Continued*

Road Name	Seg No.	Road ID	Road Class	Asset Type	Start Chainage	Finish Chainage	True Length	Locality	Start Point Description	End Point Description
Ferndale Boundary Road	01 to 03	RRUS51105	6	Rural Road Unsealed	0	2,650	2,650	Rand	Finlay Road	Pietches Lane (Lockhart Shire)
Finlay Road	01 to 02	RRUS57108	6	Rural Road Unsealed	0	2,328	2,328	Rand	Western Road	Ferndale Boundary Road
Fischers Road	01 to 04	RRUS51109	6	Rural Road Unsealed	0	3,640	3,640	Culcairn	Back Henty Road	Reapers Road
Five Chain Road	01	RRUS51110	6	Rural Road Unsealed	0	250	250	Jindera	Walla Walla Jindera Road	Property Entrance
Flaxvale Road	01 to 02	RRUS51111	6	Rural Road Unsealed	0	2,300	2,300	Goombargana	McGormans Lane	Property Entrance
Fowlers Road	01 to 02	RRUS51114	6	Rural Road Unsealed	0	1,960	1,960	Walbundrie	Lockhart Road	Urana Road
Galena Hills Road	01 to 03	RRUS57301	6	Rural Road Unsealed	0	2,700	2,700	Holbrook	Mountain Creek Road	Property Entrance
George Street	02	URUS101814	6	Urban Road Unsealed	70	185	115	Walbundrie	Billabong Street	Unfenced Access Lane
Glenelg Lane	01 to 02	RRUS57303	6	Rural Road Unsealed	0	1675	1675	Little Billabong	Hume Highway	Property Entrance
Glenlea Road (East)	01	RRUS57305	6	Rural Road Unsealed	0	263	263	Glenellen	Walla Walla Jindera Road	Property Entrance
Glenlea Road (West)	04	RRUS57305	6	Rural Road Unsealed	2,000	3,150	1,150	Burrumbuttock	Property Entrance	Bethel Road
Glenview Road	01 to 02	RRUS57306	6	Rural Road Unsealed	0	1,630	1,630	Moorwatha	Howlong Burrumbuttock Road	Hovell Road
Glossop School Road	1	RRUS57307	6	Rural Road Unsealed	0	590	590	Walla Walla	Walla Walbundrie Road	Property entrance
Gluepot Road	06	RRUS51308	6	Rural Road Unsealed	4,875	5,492	617	Walla Walla	Riders Road	Alma Park Road
Godde Road	01	RRUS51319	6	Rural Road Unsealed	0	497	497	Rand	Western Road	Property Entrance
Graetz Road	01 to 02	RRUS57309	6	Rural Road Unsealed	0	2,189	2,189	Walla Walla	Alma Park Road	Camelot Lane
Greene Lane	01	RRUS51312	6	Rural Road Unsealed	0	1,200	1,200	Brocklesby	Thornbury Road	Property Entrance
Greenvale Road	02 to 06	RRUS57313	6	Rural Road Unsealed	280	5,730	5,450	Gerogery	End of Seal	Groch Road
Groch Road	01 to 02	RRUS57315	6	Rural Road Unsealed	0	2,156	2,156	Walla Walla	Walla Walla Road	Rockville Road
Gum Swamp Road	01 to 03	RRUS57317	6	Rural Road Unsealed	0	2,785	2,785	Balldale	Howlong Balldale Road	Start of Seal

Local Roads Grouped by Class - *Continued*

Road Name	Seg No.	Road ID	Road Class	Asset Type	Start Chainage	Finish Chainage	True Length	Locality	Start Point Description	End Point Description
Gum Swamp Road	05 to 08	RRUS57317	6	Rural Road Unsealed	3,015	7,186	4,171	Balldale	End of Seal	Ryan Road
Habermanns Road	01	RRUS51501	6	Rural Road Unsealed	0	1,400	1,400	Burrumbuttock	Urana Road	Maloney Road
Hall Road	02	RRUS57502	6	Rural Road Unsealed	1,000	1,985	985	Rand	Start of Gravel	Drums Road
Hamdorf Road	01 to 02	RRUS57503	6	Rural Road Unsealed	0	2,155	2,155	Burrumbuttock	Burrumbuttock Walla Walla Road	Property Entrance
Hannels Road	01 to 03	RRUS51504	6	Rural Road Unsealed	0	3,072	3,072	Talmalmo	Tunnel Road	Property Entrance
Hannah Lane	01	RRUS57505	6	Rural Road Unsealed	0	200	200	Jindera	Drumwood Road	Property Entrance
Harrison Rd	01 to 02	RRUS57506	6	Rural Road Unsealed	0	2,528	2,528	Moorwatha	Kywong Howlong Road	Howlong Burrumbuttock Road
Henty Swamp Road	01	RRUS57510	6	Rural Road Unsealed	0	1,290	1,290	Henty	Diffeyes Road	End of Gravelled Surface
Heriots Road	01 to 03	RRUS57515	6	Rural Road Unsealed	0	3,276	3,276	Cookardinia	Holbrook Wagga Road	Property Entrance
Hickory Hill Road	01 TO 06	RRUS57517	6	Rural Road Unsealed	0	5,522	5,522	Henty	Henty Walla Road	Stolls Road
Highfield Lane	01	RRUS57518	6	Rural Road Unsealed	0	600	600	Jindera	Quartz Hill Road	Property Entrance
Hillside Road	01	RRUS57519	6	Rural Road Unsealed	0	310	310	Moorwatha	Hovell Road	Property Entrance
Hilsley Lane	01	RRUS57520	6	Rural Road Unsealed	0	420	420	Jindera	Hawthorn Road	Property Entrance
Hoffmanns Road	01 TO 03	RRUS57521	6	Rural Road Unsealed	0	2,841	2,841	Culcairn	Coach Road	Property entrance
Hoggs Road	01	RRUS57522	6	Rural Road Unsealed	0	1,020	1,020	Walla Walla	Kings Bridge Road	Property Entrance
Hopeview Road	01 to 02	RRUS57523	6	Rural Road Unsealed	0	1,380	1,380	Alma Park	Sherwyn Road	Property Entrance
Hore Road	02	RRUS57524	6	Rural Road Unsealed	935	2,325	1,390	Bowna	End of Seal	Start of Seal
Hore Road	04	RRUS57524	6	Rural Road Unsealed	3,045	3,925	880	Bowna	End of Seal	Property Entrance
Hudsons Road	01 to 06	RRUS57529	6	Rural Road Unsealed	0	6,243	6,243	Walbundrie	Jingellic Road	Property Entrance
Hulms Road	01 to 02	RRSS57530	6	Rural Road Unsealed	0	1,650	1,650	Yarara	Jingellic Road	Forest Entrance

Local Roads Grouped by Class - *Continued*

Road Name	Seg No.	Road ID	Road Class	Asset Type	Start Chainage	Finish Chainage	True Length	Locality	Start Point Description	End Point Description
Humphreys Road	01 to 02	RRUS57532	6	Rural Road Unsealed	0	1,956	1,956	Bungowannah	Riverina Highway	Property Entrance
Hymans Road	01	RRUS57533	6	Rural Road Unsealed	0	500	500	Jingellic	Shannons Road	Property Entrance
Iron Post Lane	01 to 05	RRUS57701	6	Rural Road Unsealed	0	5,125	5,125	Burrumbuttock	Urana Road	Orelida Siding Road
Jacka Lane	01	RRUS57901	6	Rural Road Unsealed	0	1,150	1,150	Holbrook	Culcairn Holbrook Road	Property Entrance
Jerra Jerra Road	01 to 03	RRUS57904	6	Rural Road Unsealed	0	2,960	2,960	Cookardina	Henty Cookardina Road	Bahers Road
Jerraluen Road	01 to 03	RRUS57905	6	Rural Road Unsealed	0	2,970	2,970	Cookardina	Bahers Road	Property Entrance
Jobsons Road	01 to 03	RRUS57906	6	Rural Road Unsealed	0	2,591	2,591	Culcairn	Coach Road	Property Entrance
Kendalls Road	05 to 06	RRUS52103	6	Rural Road Unsealed	4,000	5,535	1,535	Henty	Shippards Road	Property Entrance
Kensall Green Road	01 to 03	RRUS52104	6	Rural Road Unsealed	0	2,368	2,368	Bungowannah	Riverina Highway	Property Entrance
Kenya Road	01 to 05	RRUS52105	6	Rural Road Unsealed	0	4,504	4,504	Brocklesby	Intersects with Kywong Howlong Road	Kenya Road
Kiley Road	01 to 03	RRUS52106	6	Rural Road Unsealed	0	2,890	2,890	Table Top	Bowna Road	Property Entrance
Kings Bridge Road	01 to 04	RRUS52107	6	Rural Road Unsealed	0	3,975	3,969	Culcairn	Walbundrie Road	Cummings Road
Kleemans Road	01 to 04	RRUS52108	6	Rural Road Unsealed	0	3,753	3,753	Henty	Yankee Crossing Road	Merri Meric Road
Klinberg Road	01 to 03	RRUS52109	6	Rural Road Unsealed	0	2,698	2,698	Jindera	Walla Walla Jindera Road	Urana Road
Kotzurs Road	05	RRUS52111	6	Rural Road Unsealed	3,445	4,688	1,240	Alma Park	Green Acres Road	Ryan Stock Route
Kreutzbergers Road	04 to 07	RRUS52112	6	Rural Road Unsealed	3,200	6,535	3,335	Henty	End of Seal	Shire Boundary
Lemke Road	01 to 02	RRUS52301	6	Rural Road Unsealed	0	1,950	1,950	Gerogery	Glenellen Road	Greenwood Road
Lennons Road	01 to 08	RRUS52302	6	Rural Road Unsealed	0	8,124	8,124	Walbundrie	Lockhart Road	Western Road
Lieschkes Road	01 to 03	RRUS52303	6	Rural Road Unsealed	0	3,110	3,110	Alma Park	Munyaplah Settlement Road	Munyaplah Road
Listers Lane	01	RRUS52305	6	Rural Road Unsealed	0	1,000	1,000	Henty	Diffneys Road	Property Entrance

Local Roads Grouped by Class - *Continued*

Road Name	Seg No.	Road ID	Road Class	Asset Type	Start Chainage	Finish Chainage	True Length	Locality	Start Point Description	End Point Description
Llewelyn Road	01 to 03	RRUS52306	6	Rural Road Unsealed	0	2,538	2,538	Goombargana	Corowa Rand Road	Shire Boundary
Lochiel Road	01	RRUS52307	6	Rural Road Unsealed	0	1,080	1,080	Lankeys Creek	Jingellic Road	Property Entrance
Logans Road	01 to 03	RRUS52308	6	Rural Road Unsealed	0	2,880	2,880	Carabost	Coppabella Road	Property Entrance
Lowes Road	01 to 02	RRUS52309	6	Rural Road Unsealed	0	2,350	2,350	Culcairn	Olympic Highway	Dead End
Lubkes Road	02 to 04	RRUS52310	6	Rural Road Unsealed	250	2,520	2,270	Henty	End of Seal	Property Entrance
Luther Road	01	RRUS52311	6	Rural Road Unsealed	0	1,280	1,280	Jindera	Quartz Hill Road	Adams Street
Maginnitys Gap Road	01 to 09	RRUS52501	6	Rural Road Unsealed	0	8,744	8,744	Coppabella	Coppabella Road	Shire Boundary
Mahers Road	01 to 04	RRUS52502	6	Rural Road Unsealed	0	3,757	3,757	Cookardinia	Holbrook Wagga Road	Pulletop Road
Majors Creek Road	01	RRUS52503	6	Rural Road Unsealed	0	890	890	Moorwatha	Howlong Burrumbuttock Road	Vile Lane
Maloney Road	01 to 07	RRUS52505	6	Rural Road Unsealed	0	7,303	7,303	Walla Walla	Walla Walbundrie Road	Urana Road
Mandaring Road	01 to 02	RRUS52506	6	Rural Road Unsealed	0	2,050	2,050	Wantagong	Hendersons Road	Property Entrance
Marramook Lane	01 to 03	RRUS52507	6	Rural Road Unsealed	0	2,541	2,541	Balldale	Howlong Balldale Road	Property Entrance
Mayfield Road	01	RRUS52508	6	Rural Road Unsealed	0	300	300	Bungowannah	Humphreys Road	Farm Access
McCalls Road	05	RRUS52509	6	Rural Road Unsealed	3,450	4,750	1,300	Walbundrie	Property Entrance	Lockhart Road
McGorman Lane	01 to 06	RRUS52511	6	Rural Road Unsealed	0	6,162	6,162	Goombargana	Balldale Walbundrie Road	Corowa Rand Road
Merri Meric Road	07 to 09	RRUS52512	6	Rural Road Unsealed	6,000	8,640	2,640	Henty	Kleemans Road	Property Entrance
Mirrabooka Road	05 to 09	RRUS52515	6	Rural Road Unsealed	4,000	8,300	4,300	Little Billabong	Change of Road Width	Property Entrance
Mirrimar Road	01	RRUS52516	6	Rural Road Unsealed	0	1,300	1,300	Burrumbuttock	Howlong Burrumbuttock Road	Property Entrance
Mitchells Road	01 to 06	RRUS52517	6	Rural Road Unsealed	0	6,120	6,120	Morven	MR331	Jennings Road

Local Roads Grouped by Class - *Continued*

Road Name	Seg No.	Road ID	Road Class	Asset Type	Start Chainage	Finish Chainage	True Length	Locality	Start Point Description	End Point Description
Moorwatha Road	02 to 04	RRUS52519	6	Rural Road Unsealed	180	3,130	2,950	Moorwatha	End of Seal	Reid Road Vile Road
Morebringer Lane	01 to 04	RRUS52520	6	Rural Road Unsealed	0	3,450	3,450	Balldale	Howlong Balldale Road	Floodway
Morebringer Lane	06	RRUS52520	6	Rural Road Unsealed	35,200	36,211	1,011	Balldale	Floodway	Property Entrance
Mullemblah Road	01 to 05	RRUS52524	6	Rural Road Unsealed	0	4,485	4,485	Alma Park	Alma Park Road	Walbundrie Alma Park Road
Narrabilla Road	01 to 03	RRUS52701	6	Rural Road Unsealed	0	2,596	2,596	Wantagong	Jingellic Road	Bridge Abutment
Nation Road	01	RRUS52702	6	Rural Road Unsealed	0	1,100	1,100	Jindera	Urana Road	Property Entrance
Newton Road	01 to 03	RRUS52703	6	Rural Road Unsealed	0	2,400	2,400	Mullengandra	Bowna Road	Dead End
Nolans Road	01 to 03	RRUS52705	6	Rural Road Unsealed	0	2,470	2,470	Cookardina	Henty Cookardina Road	Holbrook Wagga Road
O'Keeffe Road	01	RRUS52902	6	Rural Road Unsealed	0	1,035	1,035	Culcairn	Cummins Road	Property Entrance
Orange Flat Lane	01	RRUS52904	6	Rural Road Unsealed	0	970	970	Henty	Grubben Road	Property Entrance
Orange Promise Road	01 to 02	RRUS52905	6	Rural Road Unsealed	0	1,406	1,406	Walla Walla	Cummings Road	Property Entrance
Orela Siding Road	01 to 04	RRUS52906	6	Rural Road Unsealed	0	3,900	3,900	Burrumbuttock	Burrumbuttock Brocklesby Road	Property Entrance
Parkers Lane	01 to 02	RRUS53101	6	Rural Road Unsealed	0	1,410	1,410	Holbrook	Holbrook Wagga Wagga Road	Property Entrance
Parnells Road	01 to 02	RRUS53110	6	Rural Road Unsealed	0	1,468	1,468	Cookardina	Mahers Road	Property Entrance
Paterson Road	01	RRUS53104	6	Rural Road Unsealed	0	930	930	Gerogery	Rogers Road East	Property Entrance
Poole Road	01	RRUS53108	6	Rural Road Unsealed	0	900	900	Balldale	Gum Swamp Road	Property Entrance
Pulletop Road	01 to 02	RRUS53109	6	Rural Road Unsealed	0	3,430	3,430	Cookardina	Holbrook Wagga Road	Start of Seal
Ralstons Road	01 to 02	RRUS53502	6	Rural Road Unsealed	0	1,552	1,552	Rand	Western Road	Property Entrance
Ravenswood Road	01 to 03	RRUS53506	6	Rural Road Unsealed	0	2,750	2,750	Holbrook	Mountain Creek Road	Property Access on Northern Side
Reynella Road	01 to 04	RRUS53510	6	Rural Road Unsealed	0	4,290	4,290	Walbundrie	Lockhart Road	Walbundrie Alma Park Road

Local Roads Grouped by Class - *Continued*

Road Name	Seg No.	Road ID	Road Class	Asset Type	Start Chainage	Finish Chainage	True Length	Locality	Start Point Description	End Point Description
Riders Road	01 to 06	RRUS53511	6	Rural Road Unsealed	0	5,990	5,950	Walla Walla	Gluepot Road	Brittas Reserve Road
Roblins Road	01 to 05	RRUS53514	6	Rural Road Unsealed	0	4,472	4,472	Walbundrie	Urana Road	Lockhart Road
Rock Road	01	RRUS53515	6	Rural Road Unsealed	0	710	710	Jindera	Molkentin Road	Property Entrance
Rockow Road	01	RRUS53517	6	Rural Road Unsealed	0	510	510	Burrumbuttock	Bethel Road	Dead End
Rockville Road	01 to 03	RRUS53518	6	Rural Road Unsealed	0	2,560	2,560	Walla Walla	Morgans Road	Groch Road
Rodgers Road East	01	RRUS53520	6	Rural Road Unsealed	0	500	500	Gerogery	Olympic Highway	Property Entrance
Rose Valley Lane	01 to 03	RRUS53521	6	Rural Road Unsealed	0	3,082	3,082	Cookardinia	Holbrook Wagga Road	Pulletop Road
Rosedale Road	01	RRUS53522	6	Rural Road Unsealed	0	1,000	1,000	Jindera	Gerogery Road	Driveway
Rosemont Road	01	RRUS53523	6	Rural Road Unsealed	0	1,364	1,364	Table Top	Olympic Highway	Driveway
Rosewood Road	01 to 07	RRUS53524	6	Rural Road Unsealed	0	7,020	7,020	Coppabella	Coppabella Road	Shire Boundary
Ross Road	01 to 04	RRUS53525	6	Rural Road Unsealed	0	3,370	3,370	Cookardinia	Henty Cookardinia Road	Property Entrance
Ryan Road	01 to 05	RRUS53526	6	Rural Road Unsealed	0	4,740	4,740	Balldale	Brocklesby Balldale Road	Howlong Goombargana Road
Scheetz Road	01 to 04	RRUS53702	6	Rural Road Unsealed	0	3,800	3,800	Brocklesby	Brocklesby Goombargana	Elmo Road
Schneiders Road	01 to 03	RRUS53705	6	Rural Road Unsealed	0	3,240	3,240	Walla Walla	Benambra Road	Rockville Road
Schoff Road	01 to 05	RRUS53706	6	Rural Road Unsealed	0	4,682	4,682	Walla Walla	Walla Walla Road	Walla Walla Jindera Road
Scholz Road	01 to 02	RRUS53707	6	Rural Road Unsealed	0	1,780	1,780	Walla Walla	Walbundrie	Shoemarks Road
Seidels Road	01 to 05	RRUS53708	6	Rural Road Unsealed	0	4,950	4,950	Walbundrie	Walbundrie Alma Park Road	Brittas Reserve Road
Selby Road	12 to 14	RRUS53709	6	Rural Road Unsealed	10,600	13,480	2,872	Goombargana	Tower Hill Road	Balldale Walbundrie Road
Shady Grove Road	01 to 03	RRUS53711	6	Rural Road Unsealed	0	2,495	2,495	Culcairn	Walla Sub Hall Road	Stolls Road

Local Roads Grouped by Class - *Continued*

Road Name	Seg No.	Road ID	Road Class	Asset Type	Start Chainage	Finish Chainage	True Length	Locality	Start Point Description	End Point Description
Shannons Road	01 to 02	RRUS53712	6	Rural Road Unsealed	0	1,800	1,800	Jingellic	River Road	Property Entrance
Sherwyn Road	01 to 07	RRUS53714	6	Rural Road Unsealed	0	6,773	6,773	Culcairn	Crawleys Road	Alma Park Rd
Shoemarks Road	01 to 04	RRUS53716	6	Rural Road Unsealed	0	3,975	3,975	Walla Walla	Graetz Road	Sherwyn Road
Silver Hills Road	01	RRUS53717	6	Rural Road Unsealed	0	850	850	Yarara	Coppabella Road	Property Entrance
Sparkes Road	01	RRUS53719	6	Rural Road Unsealed	0	1,100	1,100	Glenellen	Walla Walla Jindera Road	Property Entrance
Spring Valley Road	01	RRUS53727	6	Rural Road Unsealed	0	950	950	Holbrook	Hume Highway	Property Entrance
Stein Road	01 to 03	RRUS53720	6	Rural Road Unsealed	0	2,981	2,981	Henty	Kellys Road	Hickory Hill Road
Stewarts Road	01 to 07	RRUS53721	6	Rural Road Unsealed	0	7,310	7,310	Walbundrie	Daysdale Road	Thornbury Road
Stolls Road	01 to 06	RRUS53722	6	Rural Road Unsealed	0	6,242	6,242	Culcairn	Henty Walla Road	Crawleys Road
Stonehaven Road	01	RRUS53723	6	Rural Road Unsealed	0	460	460	Holbrook	Kanimbla Road	Start of Dust Seal
Stonehaven Road	03 to 10	RRUS53723	6	Rural Road Unsealed	860	9,420	8,560	Holbrook	End of Seal	Clifton Ring Road
Sutherland Road	01 to 03	RRUS53725	6	Rural Road Unsealed	0	3,092	3,092	Burrumbuttock	Urana Road	Bethel Road
The Elms Lane	01	RRUS53912	6	Rural Road Unsealed	0	843	843	Walla Walla	Walla West Road	Barbers Road
Thornbury Road	01 to 08	RRUS53902	6	Rural Road Unsealed	0	7,415	7,415	Brocklesby	Selby Road	Selby Road
Thugga Road	01 to 06	RRUS53903	6	Rural Road Unsealed	0	6,071	6,071	Morven	Culcairn Holbrook Road	Property Entrance
Tinmines Road	01 to 02	RRUS53904	6	Rural Road Unsealed	0	1,910	1,910	Mullengandra	Sweetwater Road	Property Entrance
Toorak Road	01	RRUS53905	6	Rural Road Unsealed	0	520	520	Lankeys Creek	Jingellic Road	Property Entrance
Top Springs Road	01 to 03	RRUS53906	6	Rural Road Unsealed	0	2,700	2,700	Woomargama	Tunnel Road	Property Entrance
Tower Hill Lane	01 to 02	RRUS53907	6	Rural Road Unsealed	0	1,710	1,710	Goombargana	Balldale Walbundrie Road	Selby Road
Trebleys Road	01 to 02	RRUS53908	6	Rural Road Unsealed	0	2,220	2,220	Cookardina	Holbrook Wagga Road	Pulletop Road

Local Roads Grouped by Class - *Continued*

Road Name	Seg No.	Road ID	Road Class	Asset Type	Start Chainage	Finish Chainage	True Length	Locality	Start Point Description	End Point Description
Triangle Road	01 to 04	RRUS53909	6	Rural Road Unsealed	0	3,421	3,421	Goombargana	Balldale Walbundrie Road	Corowa Rand Road
Trigg Road	01 to 08	RRUS53910	6	Rural Road Unsealed	0	7,217	7,217	Rand	Urana Road	Start of Seal
Trigg Road	10	RRUS53910	6	Rural Road Unsealed	8,677	9,606	929	Goombargana	End of Seal	Daysdale Road
Verdon Road	01 to 04	RRUS54301	6	Rural Road Unsealed	0	3,347	3,347	Goombargana	Daysdale Road	Willis Road
Vile Lane	01 to 05	RRUS54302	6	Rural Road Unsealed	0	4,363	4,363	Moorwatha	Howlong Burrumbuttock Road	Fanning Lane
Vine Drive	02	RRSS54303	6	Rural Road Unsealed	200	400	200	Jindera	End of Seal	Dead End
Vokins Creek Road	01 to 05	RRUS54304	6	Rural Road Unsealed	0	4,700	4,700	Little Billabong	Little Billabong Road	Property Entrance
Walkyrie Road	01 to 06	RRUS54502	6	Rural Road Unsealed	0	5,394	5,394	Walla Walla	Alma Park Road	Property Entrance
Walla Cemetery Road	02 to 04	RRUS54503	6	Rural Road Unsealed	330	3,050	2,720	Walla Walla	End of Seal	Ends Walla Stock Route
Walla Swamp Road	01 to 02	RRUS54506	6	Rural Road Unsealed	0	1,530	1,530	Walla Walla	Lookout Road	Cummings Road
Waterworks Road	01 to 02	RRUS54510	6	Rural Road Unsealed	0	1,620	1,620	Culcairn	Taylor's Road	Olympic Highway
Watsons Road	01	RRUS54511	6	Rural Road Unsealed	0	170	170	Culcairn	Back Henty Road	End of Gravel
Wattlevale Road	01 to 02	RRUS54512	6	Rural Road Unsealed	0	2,165	2,165	Walla Walla	Cummings Road	Property Entrance
Weeamera Road	03 to 06	RRUS54513	6	Rural Road Unsealed	2,072	6,140	4,068	Culcairn	End of Seal	Cummings Road
Wegeners Lane	01	RRUS54514	6	Rural Road Unsealed	0	690	690	Walla Walla	Walla Walbundrie Road	Dead End
Wehner Road	01	RRUS54515	6	Rural Road Unsealed	0	380	380	Jindera	Urana Road	Property Entrance
Wenkes Road	01 to 03	RRUS54516	6	Rural Road Unsealed	0	3,000	3,000	Walla Walla	Walla Walbundrie Road	Walla West Road
West Showground Road	01	RRUS58530	6	Rural Road Unsealed	0	375	375	Henty	Henty Pleasant Hills Road	Angaston Road
Whyte Road	01 to 02	RRUS54519	6	Rural Road Unsealed	0	1,312	1,312	Burrumbuttock	Burrumbuttock Road	Property Entrance

Local Roads Grouped by Class – *Continued*

Road Name	Seg No.	Road ID	Road Class	Asset Type	Start Chainage	Finish Chainage	True Length	Locality	Start Point Description	End Point Description
Wilsons Road	01 to 02	RRUS54522	6	Rural Road Unsealed	0	2,276	2,276	Walbundrie	Daysdale Road	Property Entrance
Woodland Road	01 to 03	RRUS54524	6	Rural Road Unsealed	0	2,509	2,509	Brocklesby	Brocklesby Goombargana Road	Brocklesby Balldale Road
Woods Road	01	RRUS54525	6	Rural Road Unsealed	0	1,260	1,260	Henty	Henty Cookardinia Road	Property Entrance
Woodswallow Lane	01	RRUS54526	6	Rural Road Unsealed	0	210	210	Jindera	Funk Road	Dead End
Yambla Road	01 to 04	RRUS54901	6	Rural Road Unsealed	0	3,600	3,600	Mountain Creek	Mountain Creek Road	Property Entrance
Yankee Crossing Road	08	RRUS54902	6	Rural Road Unsealed	6,615	6,771	156	Henty	Kleemans Road	Property Entrance
Yaparra Road	01	RRUS54903	6	Rural Road Unsealed	0	1,025	1,025	Bungowannah	Chambers Road / Ferguson Road	Property Entrance
Yellow Box Lane	01	RRUS54907	6	Rural Road Unsealed	0	385	385	Holbrook	Culcairn Holbrook Road	Road End Property Entrance
Yenschs Road	01 to 08	RRUS54905	6	Rural Road Unsealed	0	7,410	7,410	Lankeys Creek	Jingellic Road	Entry to Forest
Youngs Lane	01 to 02	RRUS54906	6	Rural Road Unsealed	0	2,225	2,225	Culcairn	Odewahns Road	Property Entrance
Ziebath Road	01	RRUS55101	6	Rural Road Unsealed	0	730	730	Moorwatha	Vile Lane	Property Entrance
Alma Park Church Lane	01	RRUS50103	7	Formed Road	0	642	642	Alma Park	Alma Park Road	Dead End
Ashcrofts Road	02 to 03	RRUS50107	7	Formed Road	1,380	3,290	1,910	Henty	Past House Access	Next House Access
Ashley Lane	01 to 03	RRUS50108	7	Formed Road	0	2,455	2,455	Culcairn	Walbundrie Road	Schnaars Road
Baird Street	04	URUS101202	7	Formed Road	702	1,442	740	Culcairn	Hoy Street	Culcairn Cemetery Road
Bringa Road	01 to 02	RRUS50331	7	Formed Road	0	2,120	2,120	Brocklesby	Back Brocklesby Road	Burdack Road
Burnley Lane	01 to 02	RRUS50343	7	Formed Road	0	1,591	1,591	Holbrook	Ralvona Lane	Property Entrance
Carabobala Lane	01 to 02	RRUS50505	7	Formed Road	0	2,357	2,357	Morven	Culcairn Holbrook Road	Morven Cookardinia Road
Caringa Road	02	RRUS50508	7	Formed Road	490	2,286	1,796	Brocklesby	Cunningham Road	Property Entrance

Local Roads Grouped by Class - *Continued*

Road Name	Seg No.	Road ID	Road Class	Asset Type	Start Chainage	Finish Chainage	True Length	Locality	Start Point Description	End Point Description
Clifton Road	04 to 06	RRUL50515	7	Formed Road	2,500	6,395	3,895	Brocklesby	Past Property Access	Burdack Road
Connors Lane	01 to 02	RRUS50518	7	Formed Road	0	1,706	1,706	Walla Walla	Cummins Road	Road End
Cook Road	01	RRUS50519	7	Formed Road	0	1,380	1,380	Brocklesby	Burrumbuttock Brocklesby Road	Back Brocklesby Road
Doyles Road	01 to 04	RRUS50707	7	Formed Road	0	4,024	4,024	Walbundrie	Back Walbundrie Rand Road	Trigg Road
Flowerdale Lane	01	RRUS51112	7	Formed Road	0	1,150	1,150	Alma Park	Walbundrie Alma Park Road	Mullemblah Road
Glenlea Road (West)	02 to 03	RRUS57305	7	Formed Road	263	2,000	1,737	Glenellen	Walla Walla Jindera Road	Bethel Road
Gluepot Road	01 to 05	RRUS51308	7	Formed Road	0	4,908	4,908	Walla Walla	Walbundrie Road	Riders Road
Gluepot Road	07 to 09	RRUS51308	7	Formed Road	5,494	8,860	3,368	Walla Walla	Alma Park Road	Sherwyn Road
Granite Hill Road	01	RRUS57310	7	Formed Road	0	835	835	Burrumbuttock	Urana Road	Property Entrance
Green Acres Road	01 to 03	RRUS57311	7	Formed Road	0	2,749	2,749	Alma Park	Alma Park Cemetery Road	Kellys Road
Hall Road	01	RRUS57502	7	Formed Road	0	1,000	1,000	Rand	Four Corners Road	Start of Gravel
Heffernans Road	01 to 02	RRUS57508	7	Formed Road	0	1,850	1,850	Henty	Kellys Road	Property Entrance
Henty Swamp Road	05	RRUS57510	7	Formed Road	4,000	4,650	650	Henty	Start of Formed Road	Rosler Parade
Hickmans Lane	01 TO 04	RRUS57516	7	Formed Road	0	4,291	4,291	Culcairn	Henty Walla Road	Schnaars Road
Howard Road	01 to 03	RRUS57526	7	Formed Road	0	2,287	2,287	Balldale	McGorman Lane	Shire Boundary
Kotzurs Road	01 to 04	RRUS52111	7	Formed Road	0	3,445	3,445	Alma Park	Alma Park Road	Green Acres Road
McCalls Road	01 to 03	RRUS52509	7	Formed Road	0	3,035	3,035	Walbundrie	Munyaplah Settlement Road	Corner
McGees Road	01 to 02	RRUS52510	7	Formed Road	0	1,600	1,600	Walbundrie	Daysdale Road	Back Walbundrie Road
Morgans Road	04 to 05	RRUS52521	7	Formed Road	1,550	3,590	2,040	Walla Walla	Rockville Road	Walla Walla Road
Murphys Road	01 to 04	RRUS52528	7	Formed Road	0	4,036	4,036	Wantagong	Jingellic Road	Property entrance
Old Balldale Road	01 to 04	RRUS52903	7	Formed Road	0	3,540	3,540	Balldale	Corowa Shire Boundary	Brocklesby Balldale Road

Local Roads Grouped by Class - *Continued*

Road Name	Seg No.	Road ID	Road Class	Asset Type	Start Chainage	Finish Chainage	True Length	Locality	Start Point Description	End Point Description
Pieses Road	01 to 03	RRUS53105	7	Formed Road	0	2,560	2,560	Walbundrie	Brittas Reserve Road	Walbundrie Alma Park Road
Ravenswood Road	04	RRUS53506	7	Formed Road	2,750	3,850	1,100	Holbrook	Property Access	Dead End
Red Hill Road	01	RRUS53508	7	Formed Road	0	556	556	Jindera	Funk Road	Property Entrance
Reid Road	01 to 04	RRUS53509	7	Formed Road	0	3,787	3,787	Moorwatha	Moorwatha Road	Chudleigh Road
Rockingham Road	01 to 03	RRUS53516	7	Formed Road	0	2,900	2,900	Rand	Urana Road	Lennons Road
Rodgers Road East	02	RRUS53520	7	Formed Road	500	1,550	1,050	Gerogery	Property Entrance	Cattle Grid
Schlenkers Road	01 to 03	RRUS53703	7	Formed Road	0	3,284	3,284	Alma Park	Ryan Stock Route	Kellys Road
Severins Road	01 to 02	RRUS53710	7	Formed Road	0	2,290	2,290	Walla Walla	Walla West Road	Bloomfield Road
Stock Route	01	RRUS101233	7	Formed Road	0	1,442	1,442	Culcairn	Balfour Street	Baird Street
Voss Road	01 to 03	RRUS54305	7	Formed Road	0	2,718	2,718	Walla Walla	Walla Walbundrie Road	Barbers Road
Willis Road	01 to 02	RRUS54520	7	Formed Road	0	1,940	1,940	Rand	Four Corners Road	Verdon Road
Wongadel Road	01 to 02	RRUS54523	7	Formed Road	0	2,495	2,495	Burrumbuttock	Burrumbuttock Brocklesby Road	Back Brocklesby Road
Woods Road	02 to 03	RRUS54525	7	Formed Road	1,260	2,450	1,190	Henty	Property Entrance	Yankee Crossing Road
Wyoming Lane	01 to 03	RRUS54529	7	Formed Road	0	2,390	2,390	Culcairn	Reapers Road	Hickmans Lane
Youngs Lane	03 to 06	RRUS54906	7	Formed Road	2,225	5,730	3,485	Culcairn	Property entrance	Coach Road
Angaston Road	03	RRGL50110	8	Non Formed Access Easement	800	1,650	850	Henty	Property Entrance	Dead End
Asher Street	01 to 02	URGL101715	8	Non Formed Access Easement	0	980	980	Morven	Coach Road	Unfenced Paper Road
Beelawong Road	04 to 06	RRGL50315	8	Non Formed Access Easement	2,222	4,536	2,314	Gerogery	End of the Gravel	Walla Walla Jindera Road
Charles Street	03	URGL101310	8	Non Formed Access Easement	0	226	226	Gerogery	Corner	McLeod Street
Courtney Street	02 to 04	URGL101809	8	Non Formed Access Easement	0	235	235	Walbundrie	Edgar Street	George Street

Local Roads Grouped by Class - *Continued*

Road Name	Seg No.	Road ID	Road Class	Asset Type	Start Chainage	Finish Chainage	True Length	Locality	Start Point Description	End Point Description
Creek Street	01 to 03	URGL101811	8	Non Formed Access Easement	0	440	440	Walbundrie	Dead End	Dead End
East Street	01	URGL101714	8	Non Formed Access Easement	0	225	225	Morven	Fenced off Mate Street	Unfenced Paper Road Asher Street
Elgin Street	02	URGL101014	8	Non Formed Access Easement	0	112	112	Brocklesby	King Street	Perry Street
Ethel Street	01	URUS101810	8	Non Formed Access Easement	0	70	70	Walbundrie	Billabong Street	Fenced Access Lane
Ethel Street	03	URGL101810	8	Non Formed Access Easement	0	140	140	Walbundrie	End of Gravel Road	Unfenced Access Lane
Gardiners Lane	01 to 03	RRGL51320	8	Non Formed Access Easement	0	2,380	2,380	Culcairn	Schnaars Road	Fenced Access Ashley Lane
George Street	01	URUS101814	8	Non Formed Access Easement	0	70	70	Walbundrie	Courtney Street	Billabong Street
George Street	03	URUS101814	8	Non Formed Access Easement	200	340	140	Walbundrie	End of Gravel	Road End
Glenelg Lane	03 to 04	RRGL57303	8	Non Formed Access Easement	1,1675	3,762	2087	Little Billabong	Property Entrance	Road End
Godde Road	02	RRGL51319	8	Non Formed Access Easement	500	1,300	800	Rand	Property Entrance	Urana Road
Henty Swamp Road	02 to 04	RRGL57510	8	Non Formed Access Easement	1,290	4,267	2,952	Henty	End of Gravelled Surface	Start of Formed Road
Herriot Street	01 to 03	URGL101709	8	Non Formed Access Easement	0	645	645	Morven	Richmond Street	Ingram Street
Howe Street	01	URGL101806	8	Non Formed Access Easement	0	440	440	Walbundrie	Billabong Street	Austin Street
Huon Street	01 to 02	URGL101711	8	Non Formed Access Easement	0	1,230	1,230	Morven	Mate Street	The Creek
Ingram Street	01 to 03	URGL101712	8	Non Formed Access Easement	0	400	400	Morven	Brownrigg Street	Regent Street
Keating Street	01	URGL101713	8	Non Formed Access Easement	0	220	220	Morven	Mate Street	Dead End Toward Creek
Kellys Road	18 to 20	RRGL52102	8	Non Formed Access Easement	16,510	19,927	3,417	Henty	End of Road Formation	Dead End
Kent Street	01 to 02	URGL101807	8	Non Formed Access Easement	0	655	655	Walbundrie	Lockhart Road	Crediton Street
Lacy Street	01	URGL101812	8	Non Formed Access Easement	0	230	230	Walbundrie	Ethel Street	George Street
Lee Road	02	URGL101004	8	Non Formed Access Easement	180	380	200	Brocklesby	Tip Entrance	Dead End
Mate Street	03 to 04	URGL101705	8	Non Formed Access Easement	1,410	2,480	2,480	Morven	Creek	Culcairn Holbrook Road

Local Roads Grouped by Class - *Continued*

Road Name	Seg No.	Road ID	Road Class	Asset Type	Start Chainage	Finish Chainage	True Length	Locality	Start Point Description	End Point Description
McCalls Road	04	RRGL52509	8	Non Formed Access Easement	3,000	3,450	450	Walbundrie	Corner	Property Entrance
McLeod Street	02 to 03	URUS101318	8	Non Formed Access Easement	260	1,777	1,517	Gerogery	Property Entrance	Gerogery Road
Mirrimar Road	02	RRGL52516	8	Non Formed Access Easement	1,300	2,960	1,660	Burrumbuttock	Property Entrance	Back Brocklesby Road
Nioka Road	02 to 03	RRGL52704	8	Green Lane Non Formed Access Easement	1,210	3,053	1,843	Jindera	Property Entrance	Blights Road East
Orange Promise Road	03	RRGL 52905	8	Non Formed Access Easement	1,406	2,574	1,168	Walla Walla	Property Entrance	Dead End
Parnells Road	03	RRGL53110	8	Non Formed Access Easement	1,468	2,428	960	Cookardinia	Property Entrance	Rose Valley Lane
Perry Street	02	URUS101007	8	Non Formed Access Easement	0	196	196	Brocklesby	Property Entrance	West Street
Regent Street	01 to 02	URGL101716	8	Non Formed Access Easement	0	415	415	Morven	Culcairn Holbrook Road	Ingram Street
Reid Road	05	RRGL53509	8	Non Formed Access Easement	3,787	4,972	1,185	Moorwatha	Chudleigh Road	Wellers Gap Road
Richmond Street	02	URGL101707	8	Non Formed Access Easement	0	200	200	Morven	Brownrigg Street	Dead End
Roper Street	01	URGL101710	8	Non Formed Access Easement	0	190	190	Morven	Brownrigg Street	Dead End
Rosedale Road	02	RRUS53522	8	Non Formed Access Easement	1,000	1,545	545	Jindera	Gerogery Road	Property Entrance
Short Street	01	URGL101308	8	Non Formed Access Easement	0	129	129	Gerogery	Station Street	Rose Street
Smith Street	03 to 04	URSS101424	8	Non Formed Access Easement	350	875	525	Henty	Keightley Street	Level with South Street
Swamp Street	01	URGL102010	8	Non Formed Access Easement	0	440	440	Woomargama	Woomargama Way	Extension of Edward Street
Watsons Road	02 to 05	RRUS54511	8	Non Formed Access Easement	170	4,200	4,030	Culcairn	End of Gravel	Reapers Road
Wellers Gap Road	01	RRGL54530	8	Non Formed Access Easement	0	965	965	Moorwatha	Reid Road	Shire Boundary
Wenkes Lane	01 to 02	URGL54531	8	Non Formed Access Easement	0	2,500	2,500	Walla Walla	Walla West Road	Burrumbuttock Walla Road

Table 5.
Roads Constructed Higher Than Strategy Standard

V. Table 5. Roads Constructed Higher Than Strategy Standard

Roads Constructed to Higher than Strategy Standard					
Road Name	Seg No.	Urban/Rural	Width	Length	Locality
Back Walbundrie Rand Road	1	Rural	5.4	1,000	Walbundrie
Back Walbundrie Rand Road	2	Rural	8.5	1,000	Walbundrie
Back Walbundrie Rand Road	3	Rural	5.2	1,000	Walbundrie
Back Walbundrie Rand Road	4	Rural	5.2	1,000	Walbundrie
Back Walbundrie Rand Road	5	Rural	5.2	1,000	Walbundrie
Back Walbundrie Rand Road	6	Rural	5.2	1,000	Walbundrie
Back Walbundrie Rand Road	7	Rural	8.5	1,000	Walbundrie
Back Walbundrie Rand Road	8	Rural	8.5	1,000	Walbundrie
Back Walbundrie Rand Road	9	Rural	5.2	1,000	Rand
Back Walbundrie Rand Road	10	Rural	5.2	1,000	Rand
Back Walbundrie Rand Road	11	Rural	8.5	1,000	Rand
Back Walbundrie Rand Road	12	Rural	8.5	1,000	Rand
Back Walbundrie Rand Road	13	Rural	8.5	1,000	Rand
Back Walbundrie Rand Road	14	Rural	6.1	930	Rand
Benambra Road	10	Rural	6.0	735	Walla Walla
Benambra Road	11	Rural	6.0	1,000	Walla Walla
Benambra Road	12	Rural	6.0	538	Walla Walla
Brocklesby Goombargana Road	1	Rural	5.5	920	Brocklesby
Brocklesby Goombargana Road	2	Rural	5.5	1,080	Brocklesby
Brocklesby Goombargana Road	3	Rural	5.5	1,000	Brocklesby
Brocklesby Goombargana Road	4	Rural	5.5	726	Brocklesby
Brocklesby Goombargana Road	6	Rural	5.5	300	Brocklesby
Clancy Road	1	Rural	7.3	1,000	Table Top
Clancy Road	2	Rural	7.3	1,000	Table Top
Clancy Road	3	Rural	7.3	1,001	Table Top
Clancy Road	4	Rural	7.3	1,014	Table Top
Downfall Road	1	Rural	6.7	1,000	Rosewood
Downfall Road	2	Rural	6.7	1,000	Rosewood
Downfall Road	3	Rural	7.0	1,000	Rosewood
Downfall Road	4	Rural	7.0	1,000	Rosewood
Downfall Road	5	Rural	7.0	1,000	Rosewood
Downfall Road	6	Rural	7.0	1,000	Rosewood
Downfall Road	7	Rural	7.0	1,000	Rosewood
Downfall Road	8	Rural	7.0	1,000	Rosewood
Downfall Road	9	Rural	6.3	1,000	Rosewood
Downfall Road	10	Rural	6.3	1,000	Humula
Downfall Road	11	Rural	6.3	1,000	Humula
Downfall Road	12	Rural	6.3	1,000	Humula
Downfall Road	13	Rural	6.3	1,407	Humula
Fellow Hills Road	1	Rural	5.2	1,000	Morven
Fellow Hills Road	2	Rural	5.5	1,000	Morven
Fellow Hills Road	3	Rural	5.2	1,000	Morven
Fellow Hills Road	4	Rural	5.2	1,000	Mountain Creek
Fellow Hills Road	5	Rural	4.3	1,070	Mountain Creek
Fellow Hills Road	6	Rural	3.4	930	Mountain Creek
Fellow Hills Road	7	Rural	3.4	1,000	Mountain Creek
Fellow Hills Road	8	Rural	7.8	1,000	Mountain Creek
Fellow Hills Road	9	Rural	7.8	1,000	Mountain Creek
Fellow Hills Road	10	Rural	7.8	1,000	Mountain Creek
Fellow Hills Road	11	Rural	7.8	1,000	Mountain Creek
Fellow Hills Road	12	Rural	3.4	1,336	Mountain Creek
Hendersons Road	1	Rural	7.2	1,000	Wantagong
Hendersons Road	2	Rural	7.2	1,000	Wantagong
Hendersons Road	3	Rural	7.2	1,000	Wantagong
Hendersons Road	4	Rural	7.2	1,000	Wantagong
Hendersons Road	5	Rural	7.2	800	Wantagong
Jennings Road	1	Rural	7.3	994	Culcairn
Jennings Road	2	Rural	7.3	1,000	Culcairn

Roads Constructed to Higher than Strategy Standard – *Continued*

Road Name	Seg No.	Urban/Rural	Width	Length	Locality
Jennings Road	3	Rural	7.3	1,000	Culcairn
Jennings Road	4	Rural	7.2	1,000	Culcairn
Jennings Road	5	Rural	7.2	1,000	Culcairn
Jennings Road	6	Rural	8.2	1,100	Culcairn
Kanimbla Road	1	Rural	6.0	1,000	Holbrook
Kanimbla Road	2	Rural	6.0	1,000	Holbrook
Kanimbla Road	3	Rural	6.0	1,000	Holbrook
Kanimbla Road	4	Rural	6.0	1,000	Holbrook
Kanimbla Road	5	Rural	6.0	1,000	Holbrook
Kanimbla Road	6	Rural	6.0	1,090	Holbrook
Kellys Road	1	Rural	7.8	986	Henty
Kellys Road	2	Rural	7.8	1,000	Henty
Kellys Road	3	Rural	7.8	998	Henty
Kellys Road	4	Rural	8.0	911	Henty
Kreutzbergers Road	1	Rural	7.0	1,000	Henty
Kreutzbergers Road	2	Rural	7.0	1,000	Henty
Kreutzbergers Road	3	Rural	7.0	1,200	Henty
Malabar Road	1	Rural	11.2	250	Holbrook
Methodist Road	1	Rural	7.7	1,000	Bungowannah
Methodist Road	2	Rural	8.1	800	Bungowannah
Moorwatha Road	1	Rural	8.1	180	Moorwatha
Pinnabar Road	1	Rural	7.0	1,029	Holbrook
Pulletop Road	4	Rural	6.6	570	Cookardina
Pulletop Road	5	Rural	6.6	1,000	Cookardina
Pulletop Road	6	Rural	6.6	1,000	Cookardina
Pulletop Road	7	Rural	6.6	1,000	Cookardina
Pulletop Road	8	Rural	6.6	1,000	Cookardina
Pulletop Road	9	Rural	4.0	998	Cookardina
Pulletop Road	10	Rural	4.0	1,000	Cookardina
Pulletop Road	11	Rural	4.0	1,000	Cookardina
Pulletop Road	12	Rural	4.0	1,200	Pulletop
Reapers Road	2	Rural	8.4	1,050	Culcairn
Rodgers Road West	1	Rural	7.0	1,178	Gerogery
Selby Road	1	Rural	8.9	1,000	Brocklesby
Selby Road	2	Rural	7.8	1,000	Brocklesby
Selby Road	3	Rural	7.8	1,000	Brocklesby
Selby Road	4	Rural	6.2	1,000	Brocklesby
Selby Road	5	Rural	9.0	1,000	Brocklesby
Selby Road	6	Rural	9.0	1,000	Brocklesby
Selby Road	7	Rural	9.0	1,000	Brocklesby
Selby Road	8	Rural	9.0	1,000	Brocklesby
Selby Road	9	Rural	8.0	600	Brocklesby
Shea Road	1	Rural	6.1	560	Mullengandra
Stony Park Road	1	Rural	6.3	1,000	Burrumbuttock
Stony Park Road	2	Rural	6.3	1,000	Burrumbuttock
Stony Park Road	3	Rural	6.3	966	Burrumbuttock
Stony Park Road	4	Rural	6.3	1,240	Burrumbuttock
Vine Drive	1	Rural	5.0	200	Jindera
Westby Road	1	Rural	8.0	1,000	Little Billabong
Westby Road	2	Rural	8.0	1,000	Little Billabong
Westby Road	3	Rural	8.0	1,000	Little Billabong
Westby Road	4	Rural	8.0	1,000	Little Billabong
Westby Road	5	Rural	8.0	1,000	Little Billabong
Westby Road	6	Rural	8.0	1,000	Little Billabong
Westby Road	7	Rural	7.2	1,000	Little Billabong
Westby Road	8	Rural	6.0	1,000	Little Billabong
Westby Road	9	Rural	6.0	1,000	Little Billabong
Westby Road	10	Rural	7.0	1,000	Little Billabong
Westby Road	11	Rural	7.0	1,000	Little Billabong

Roads Constructed to Higher than Strategy Standard – *Continued*

Road Name	Seg No.	Urban/Rural	Width	Length	Locality
Westby Road	12	Rural	7.0	918	Little Billabong
Western Road	1	Rural	6.0	1,000	Rand
Western Road	2	Rural	6.0	1,000	Rand
Western Road	3	Rural	6.0	1,000	Rand
Western Road	4	Rural	6.0	1,000	Rand
Western Road	5	Rural	6.0	1,000	Rand
Western Road	6	Rural	6.0	1,000	Rand
Western Road	7	Rural	6.0	1,000	Rand
Western Road	8	Rural	6.0	1,008	Rand
Western Road	9	Rural	6.0	1,001	Rand
Western Road	10	Rural	6.0	1,000	Rand
Western Road	11	Rural	6.0	1,001	Rand
Western Road	12	Rural	6.0	1,000	Rand
Western Road	13	Rural	6.0	868	Rand
Willurah Road	1	Rural	8.0	1,054	Table Top

Table 6.

Unsealed Class 5 Roads that Should be Constructed to Class 4

VI. Table 6. Unsealed Class 5 Roads that Should be Constructed to Class 4

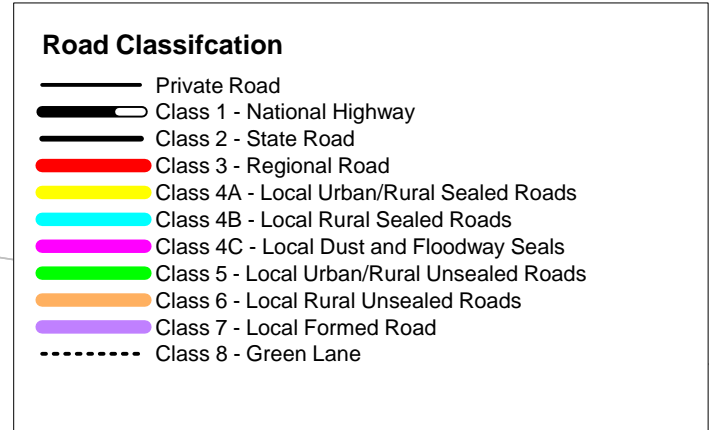
Unsealed Class 5 Roads that Should be Constructed to Class 4					
Road Name	Seg No.	Urban/Rural	Width	Length	Locality
Brocklesby Balldale Road	5	Rural	5.5	1,322	Brocklesby
Brocklesby Balldale Road	6	Rural	5.8	1,200	Brocklesby
Brocklesby Balldale Road	7	Rural	5.8	1,000	Balldale
Brocklesby Balldale Road	8	Rural	5.8	1,000	Balldale
Brocklesby Balldale Road	9	Rural	5.8	1,000	Balldale
Brocklesby Balldale Road	10	Rural	5.8	1,000	Balldale
Brocklesby Balldale Road	11	Rural	5.8	803	Balldale
Burma Road	2	Rural	6	1,136	Table Top
Coach Road	4	Rural	7	1056	Gerogery
Coach Road	5	Rural	7	1000	Gerogery
Coach Road	6	Rural	7	1000	Gerogery
Coach Road	7	Rural	7	1000	Gerogery
Coach Road	8	Rural	7	1000	Culcairn
Coach Road	9	Rural	7	1000	Culcairn
Coach Road	10	Rural	7	1000	Culcairn
Coach Road	11	Rural	7	1000	Culcairn
Coach Road	12	Rural	7	910	Culcairn
Coppabella Road	13	Rural	7	1,000	Coppabella
Coppabella Road	14	Rural	7	1,000	Coppabella
Coppabella Road	15	Rural	7	992	Coppabella
Coppabella Road	16	Rural	7	935	Coppabella
Coppabella Road	17	Rural	7	1,000	Coppabella
Coppabella Road	18	Rural	7	937	Coppabella
Jelbart Road	3	Rural	7	1012	Jindera
Jelbart Road	4	Rural	7	1081	Jindera
Millswood Road	4	Urban	7	817.9	Holbrook
Wymah Road	23	Rural	7	930	Wymah
Wymah Road	24	Rural	7	1,000	Wymah
Wymah Road	25	Rural	7	1,000	Wymah
Wymah Road	26	Rural	7	433	Wymah

19. Attachments

Attachment 1. Town Maps – Road Classes

Attachment 2. Shire Map – Road Classes

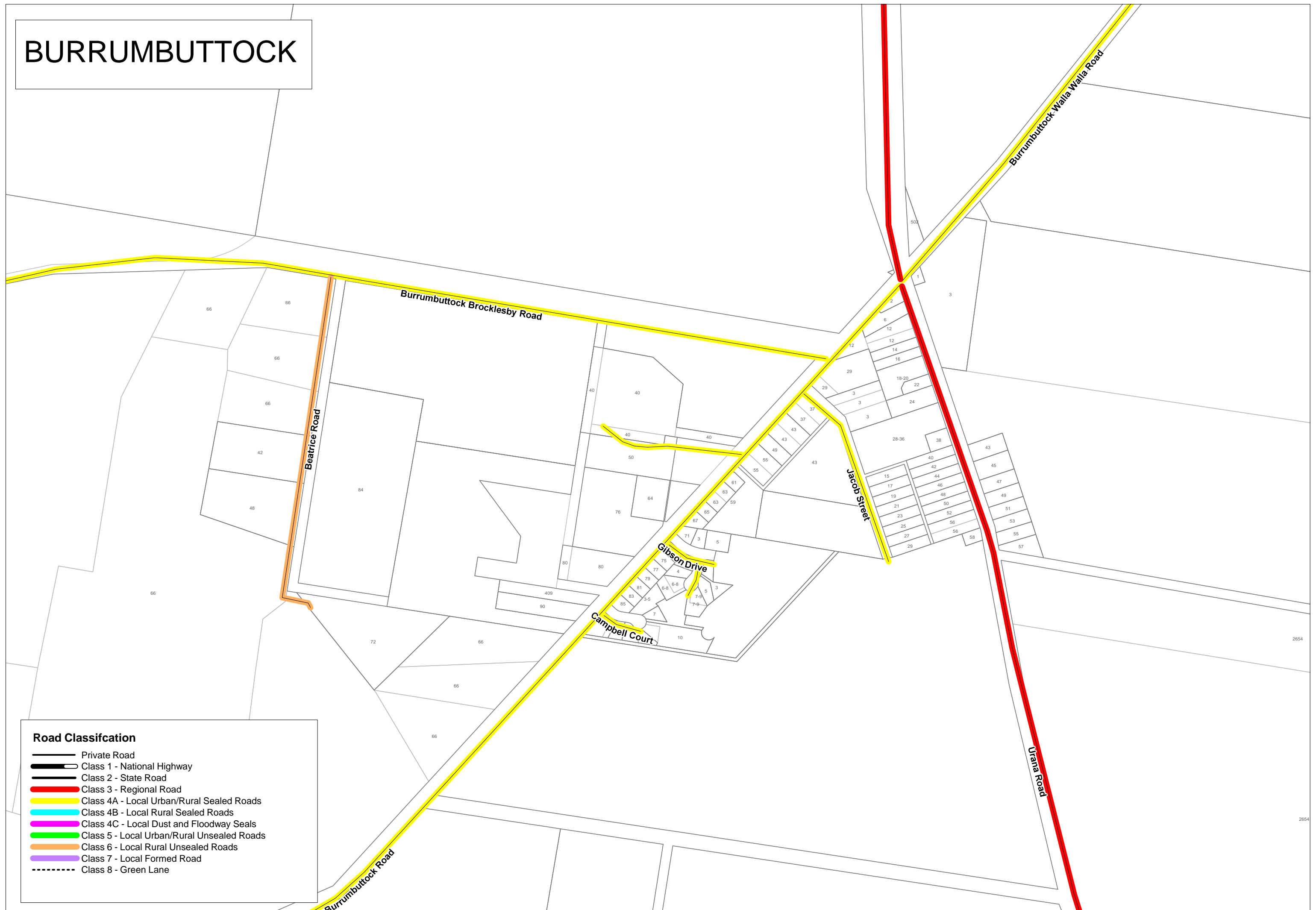
BROCKLESBY



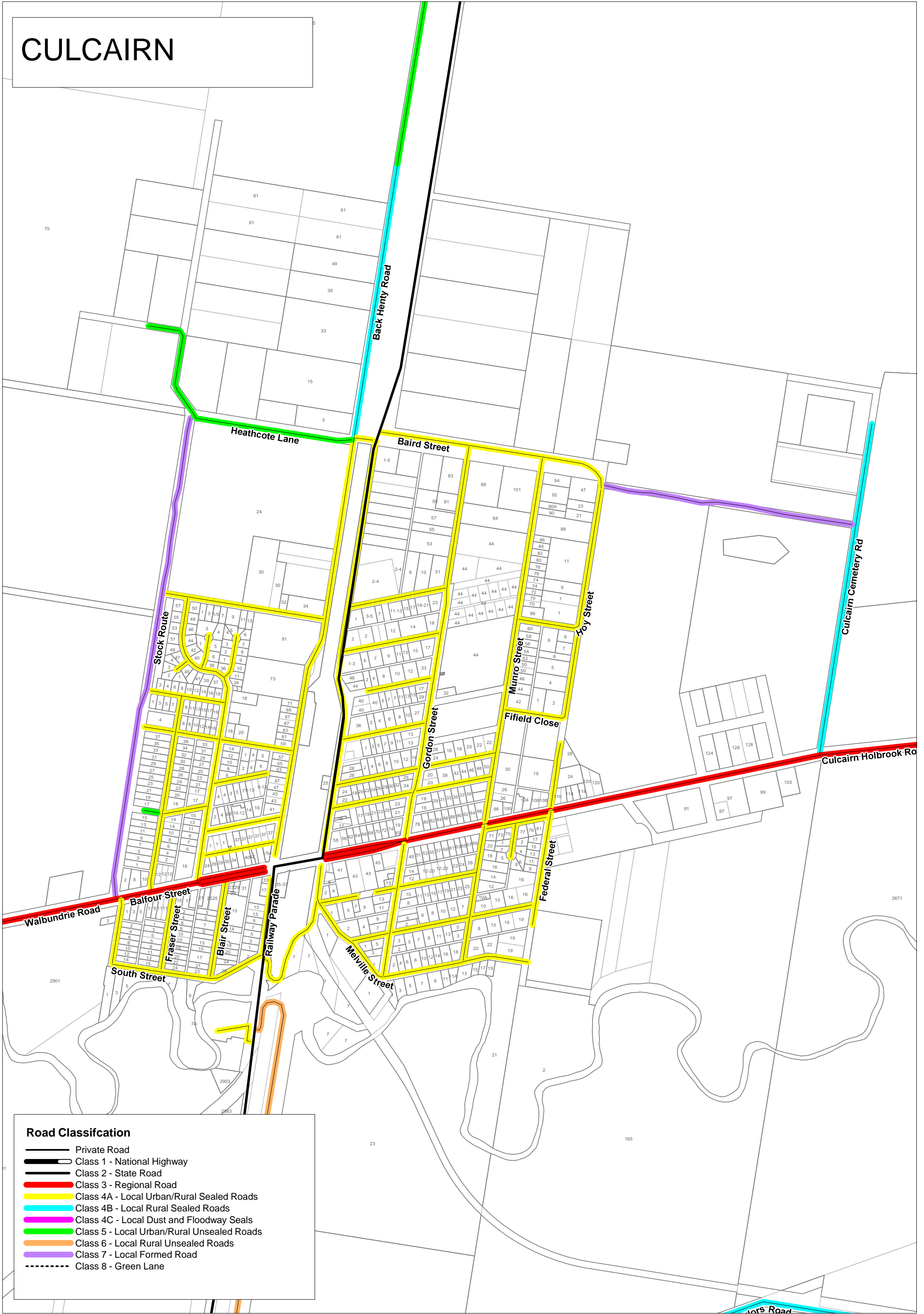
BURRUMBUTTOCK

Road Classification

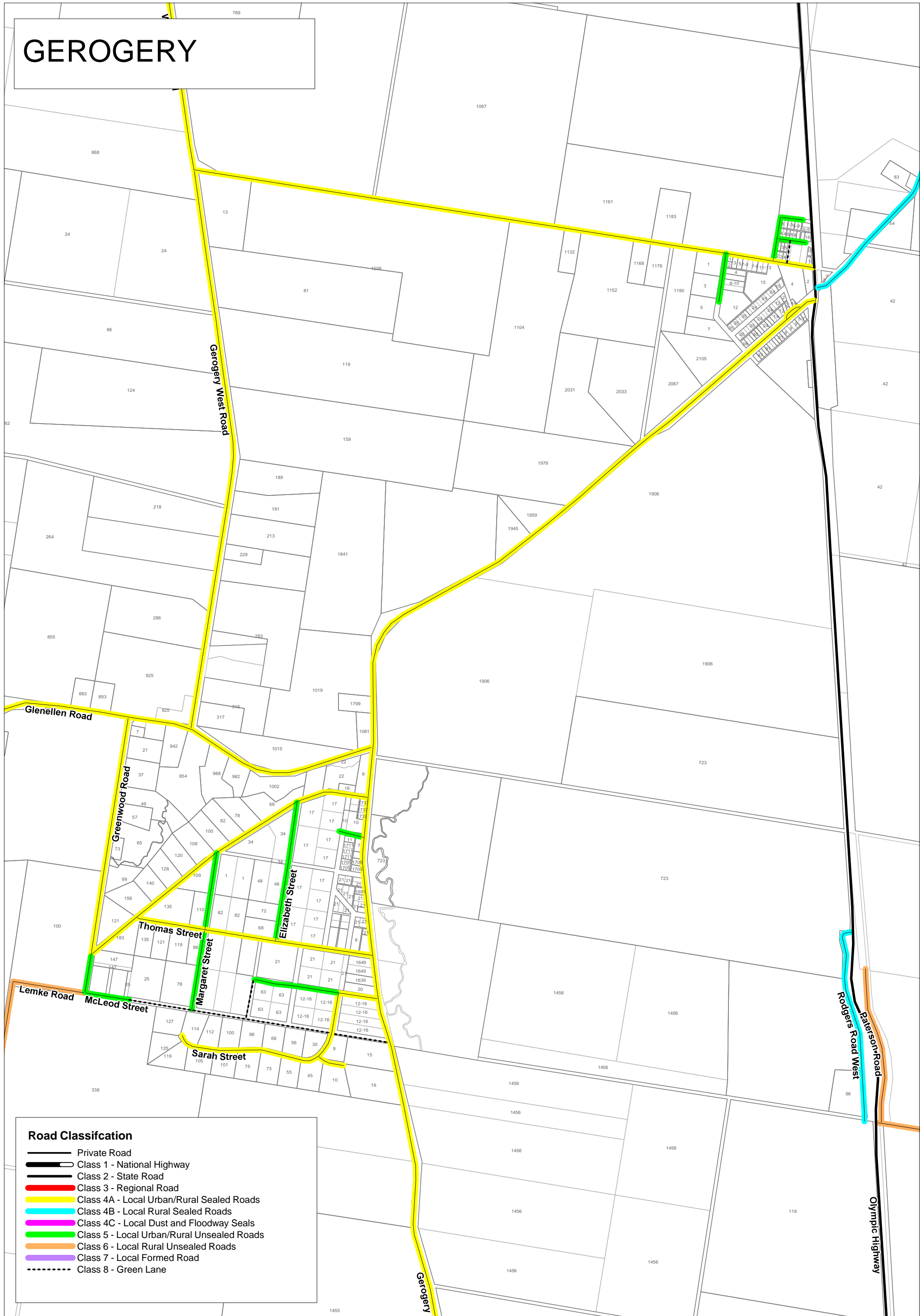
- Private Road
- Class 1 - National Highway
- Class 2 - State Road
- Class 3 - Regional Road
- Class 4A - Local Urban/Rural Sealed Roads
- Class 4B - Local Rural Sealed Roads
- Class 4C - Local Dust and Floodway Seals
- Class 5 - Local Urban/Rural Unsealed Roads
- Class 6 - Local Rural Unsealed Roads
- Class 7 - Local Formed Road
- Class 8 - Green Lane



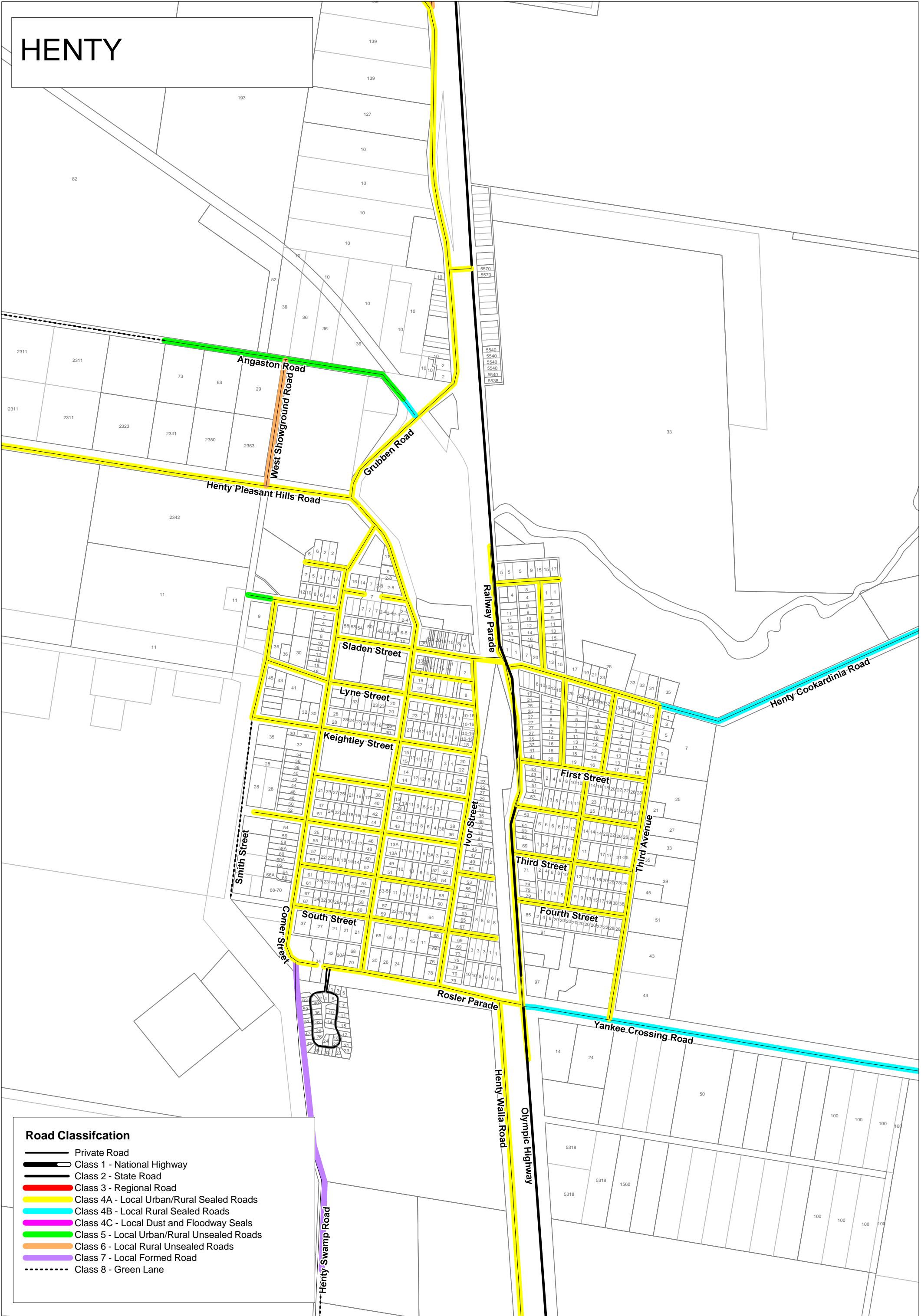
CULCAIRN



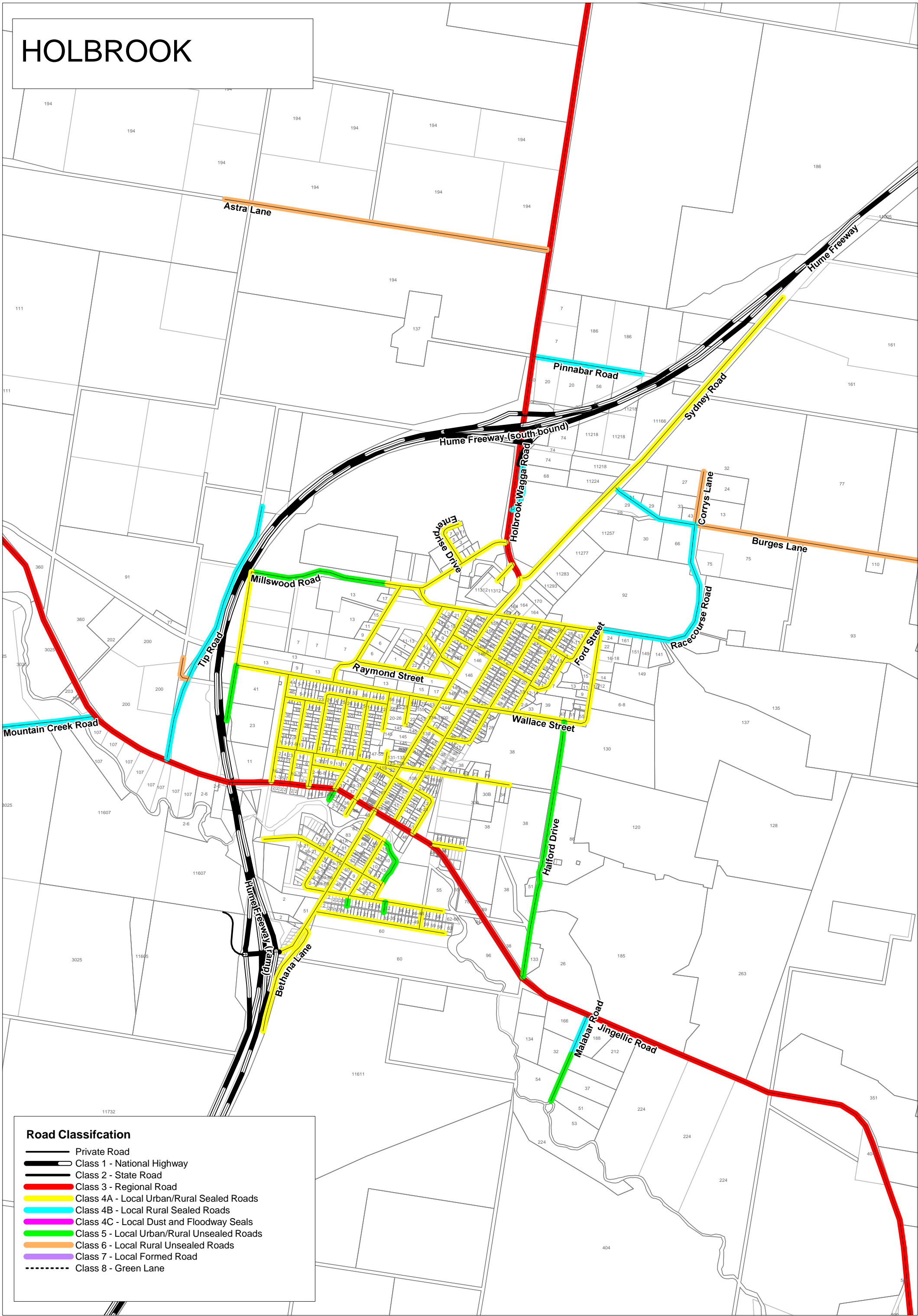
GEROGERY



HENTY



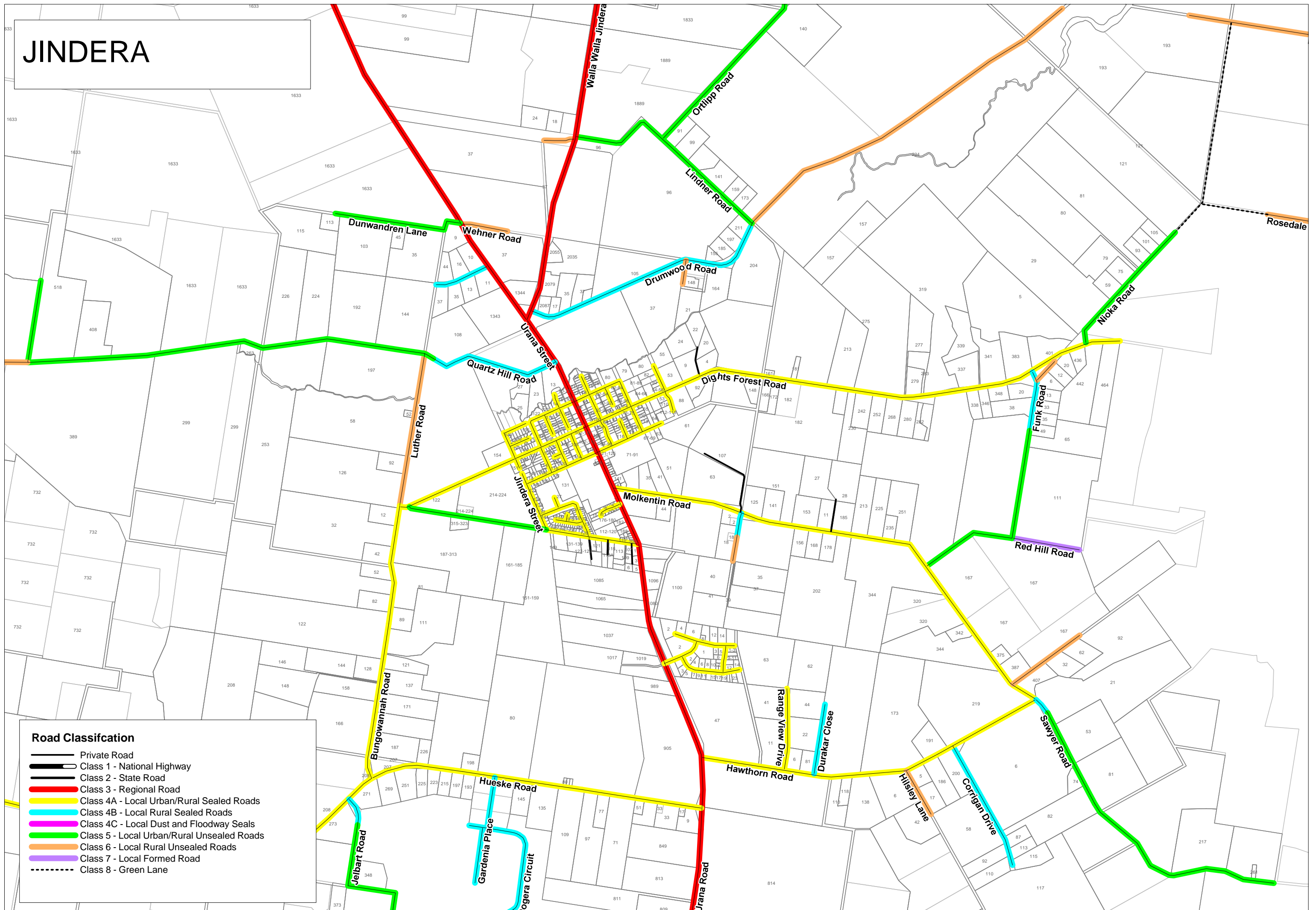
HOLBROOK



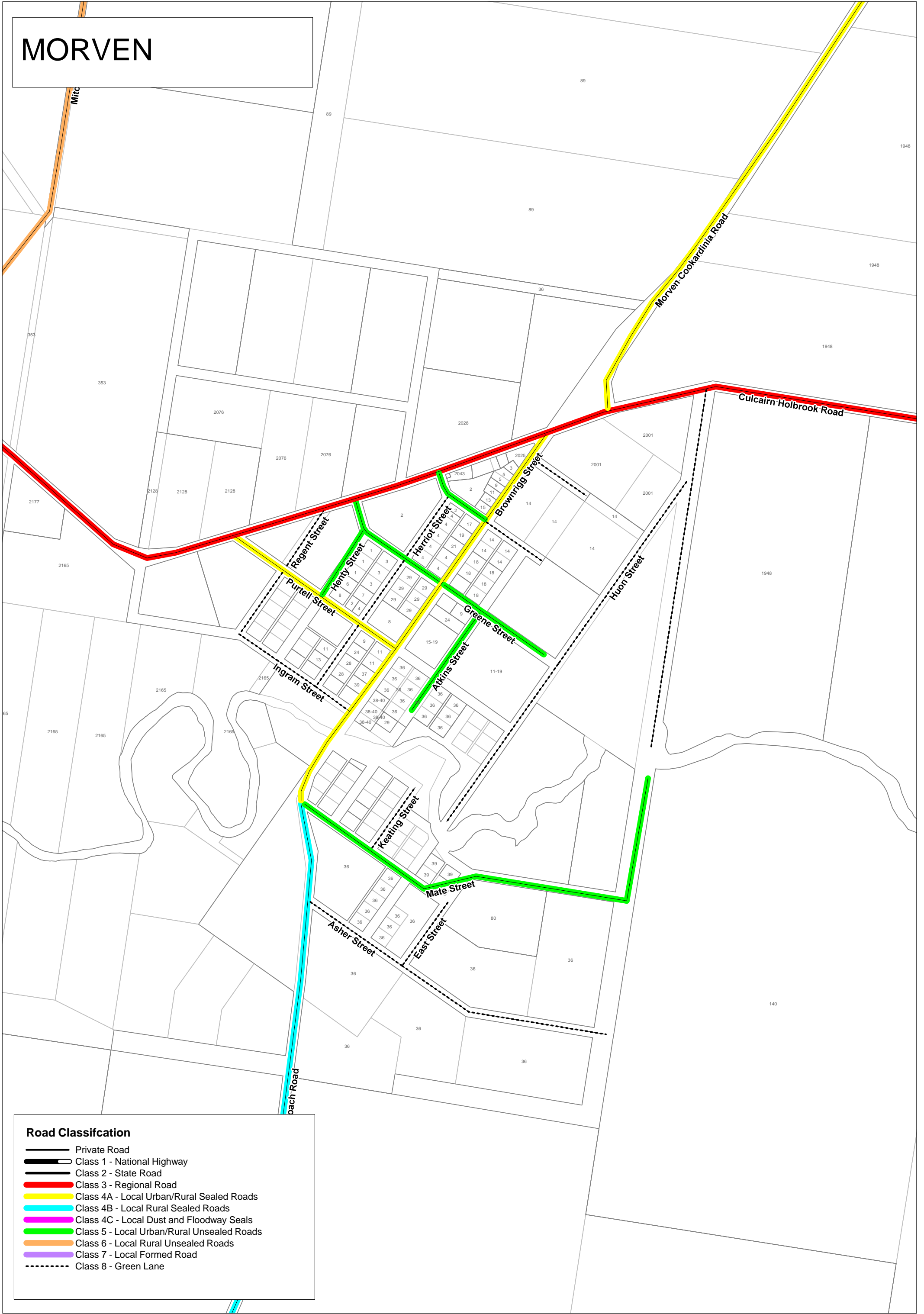
JINDERA

Road Classification

- Private Road
- Class 1 - National Highway
- Class 2 - State Road
- Class 3 - Regional Road
- Class 4A - Local Urban/Rural Sealed Roads
- Class 4B - Local Rural Sealed Roads
- Class 4C - Local Dust and Floodway Seals
- Class 5 - Local Urban/Rural Unsealed Roads
- Class 6 - Local Rural Unsealed Roads
- Class 7 - Local Formed Road
- Class 8 - Green Lane



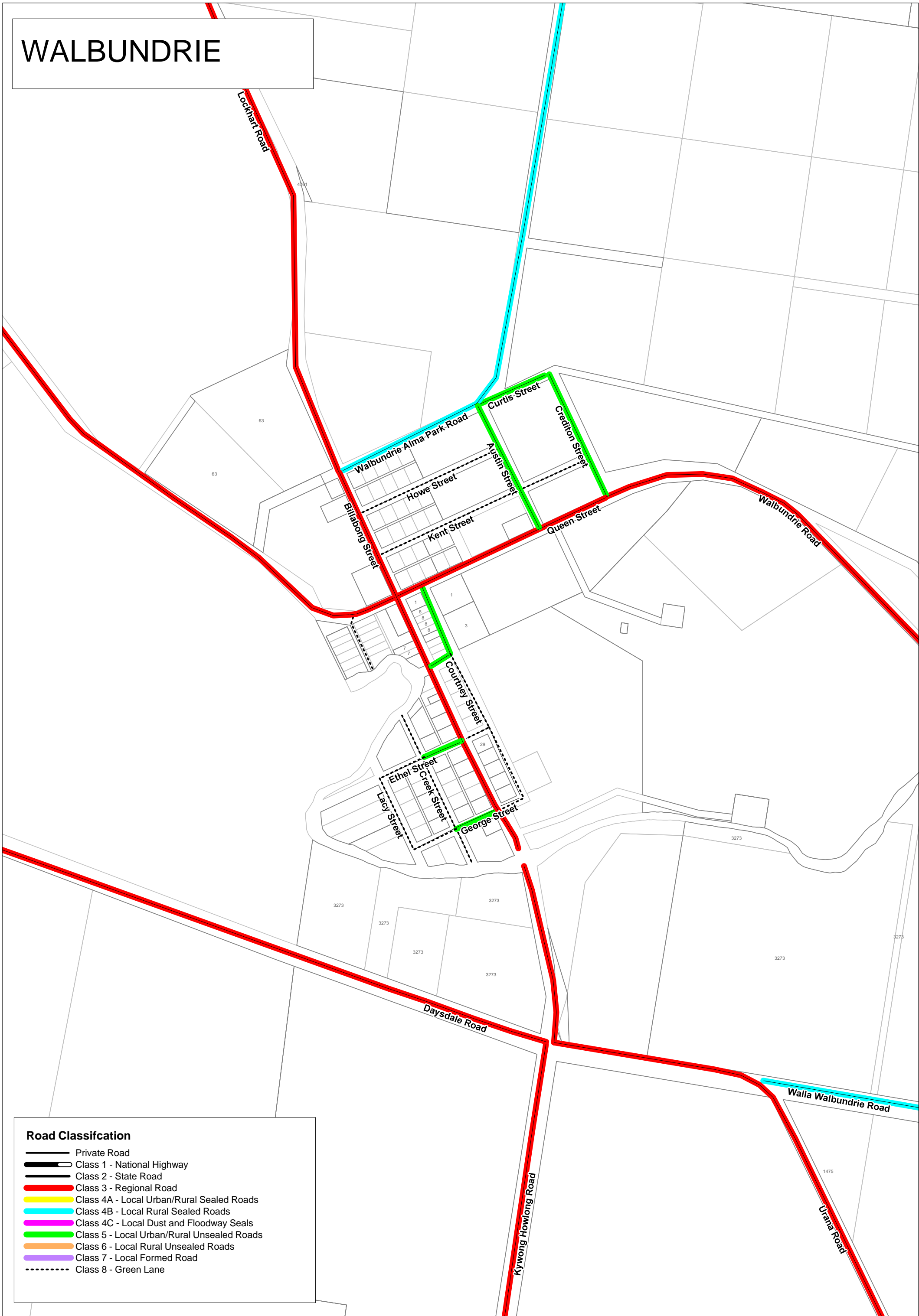
MORVEN



Road Classification

- Private Road
- Class 1 - National Highway
- Class 2 - State Road
- Class 3 - Regional Road
- Class 4A - Local Urban/Rural Sealed Roads
- Class 4B - Local Rural Sealed Roads
- Class 4C - Local Dust and Floodway Seals
- Class 5 - Local Urban/Rural Unsealed Roads
- Class 6 - Local Rural Unsealed Roads
- Class 7 - Local Formed Road
- Class 8 - Green Lane

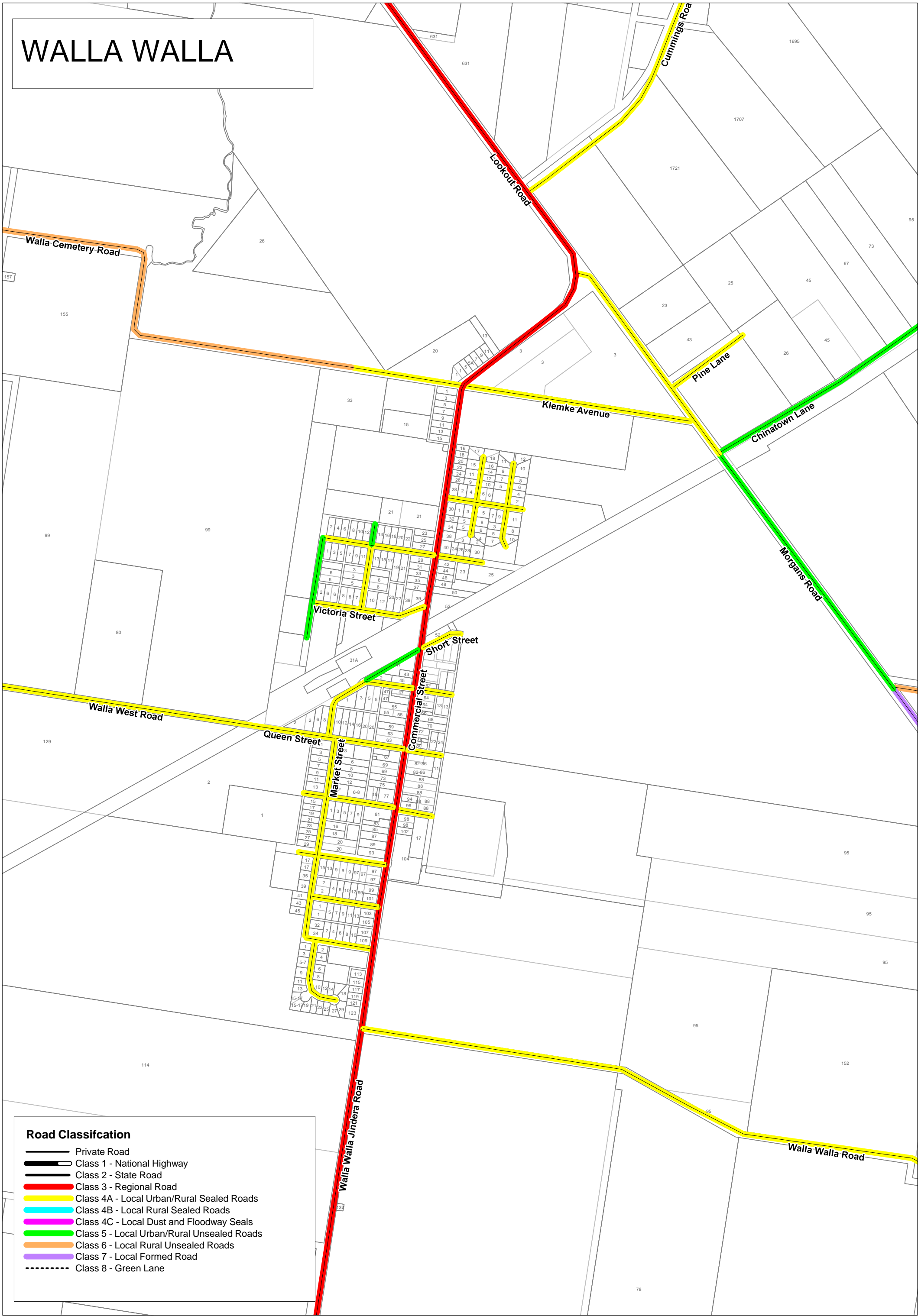
WALBUNDRIE



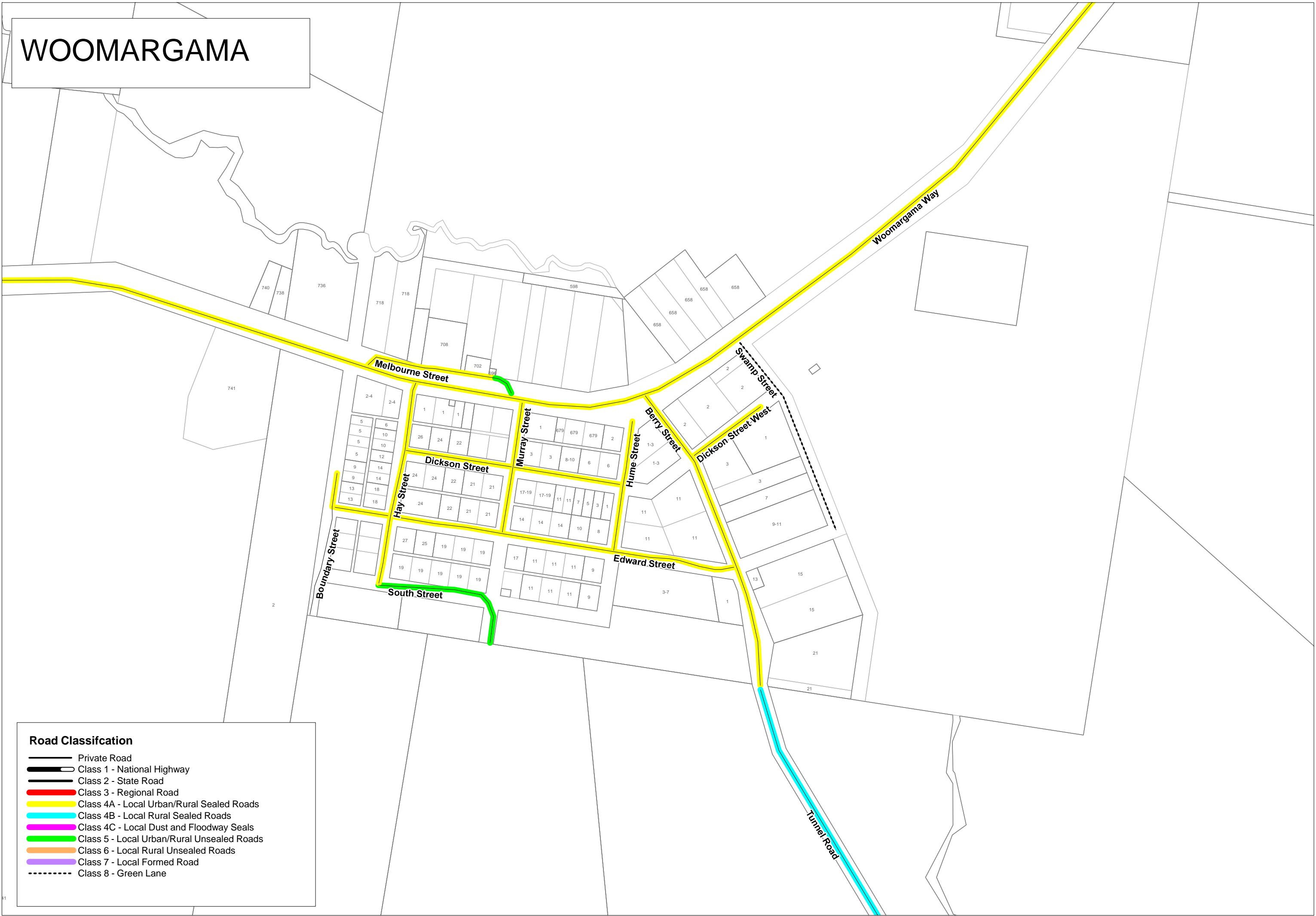
Road Classification

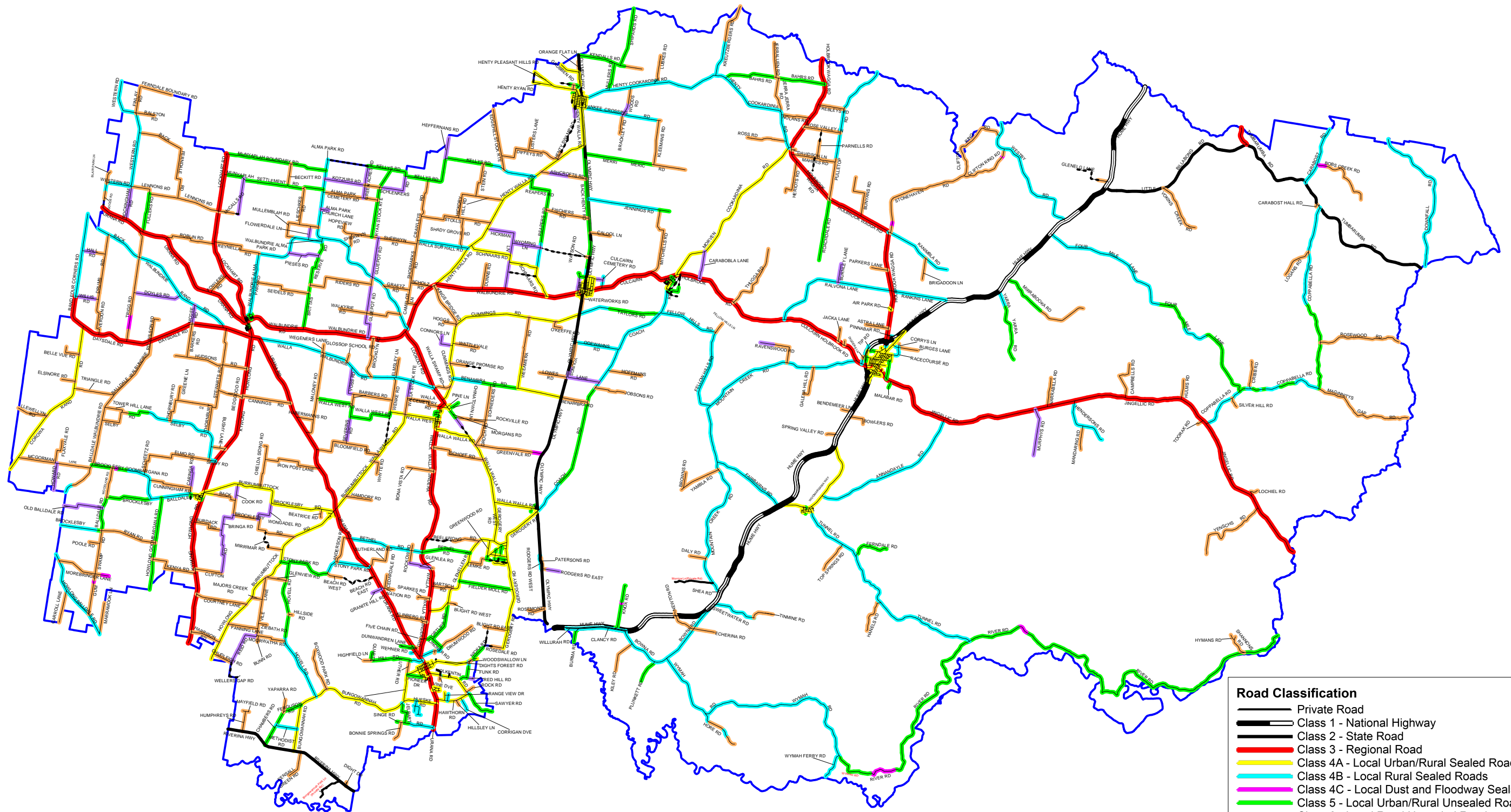
- Private Road
- Class 1 - National Highway
- Class 2 - State Road
- Class 3 - Regional Road
- Class 4A - Local Urban/Rural Sealed Roads
- Class 4B - Local Rural Sealed Roads
- Class 4C - Local Dust and Floodway Seals
- Class 5 - Local Urban/Rural Unsealed Roads
- Class 6 - Local Rural Unsealed Roads
- Class 7 - Local Formed Road
- Class 8 - Green Lane

WALLA WALLA



WOOMARGAMA





Road Classification

- Private Road
- Class 1 - National Highway
- Class 2 - State Road
- Class 3 - Regional Road
- Class 4A - Local Urban/Rural Sealed Roads
- Class 4B - Local Rural Sealed Roads
- Class 4C - Local Dust and Floodway Seals
- Class 5 - Local Urban/Rural Unsealed Roads
- Class 6 - Local Rural Unsealed Roads
- Class 7 - Local Formed Road
- Class 8 - Green Lane



GREATER HUME SHIRE COUNCIL
 Local Government Area

