



Greater  
Hume  
Council



# Greater Hume Roads Strategy 2023 - 2027

Construction, Maintenance and Risk Management of the Road Network



## Table of Contents

Introduction	
Revisions	
1. Road Hierarchy .....	1
2. Recommended Road Classes .....	1
3. Road Design Parameters .....	2
4. Urban Streets and Lanes .....	3
5. Summary of Upgrading Class 3 to 7 Roads to Meet Required Standards .....	3
6. Maintenance Standards and Response Times .....	3
7. Maintenance of the Sealed Road Network .....	4
Resealing of Bitumen Surfaces .....	4
Reconstruction of Sealed Roads .....	4
8. Maintenance of the Gravel Road Network .....	4
Re-sheeting Gravel Roads .....	4
Maintenance Grading of Gravel Roads .....	4
9. Bitumen Sealing of Lower Class Roads .....	4
10. Bridges .....	5
11. Data Accuracy .....	5
12. Discussion .....	5
13. References .....	5
14. Tables	
Table 1. Rural Roads Hierarchy - Design and Service Levels .....	6
Table 2. Urban Roads Hierarchy – <b>Design and Service Levels</b> .....	7
Table 3. Road Classification - Proposed Changes .....	8
Table 4. Road Classification - Additions .....	13
Table 5. Road Classification - <b>Deletions</b> .....	14
Table 6. All Roads – Alphabetical Order .....	15
Table 7. All Roads – Grouped by Traffic Score .....	49
Table 8. Unsealed Class 5 Roads that Should be Constructed to Class 4 .....	69
15. Maps .....	70
1. Proposed Urban Road Classes – Town Maps	
2. Regional Roads Class 3	
3. Proposed Rural Road Classes Mapped by Class	
4. Regional Roads Insufficient Width Map	
5. Proposed Road Classes - Shire Map	

## Introduction

This strategy provides the overarching principles of the management of Councils Road Network, and guides the construction and maintenance practices on all Council roads in both urban and rural environments. It also provides the most up to date data of the Road Network that Council manages as part of its ongoing activities.

Greater Hume Shire adopted the first roads strategy in 2012 with a requirement that it is revised every four years following the election of Council. The first revision was in 2014 the second in 2017 with this being the third revision of the strategy. The ongoing revisions enable improved management of our roads, providing the most current information on the network and applying the basic principles developed in this and previous strategies for the construction and maintenance of the network.

The original road strategy listed the roads in whole lengths but with some roads being a combination of sealed, unsealed and formed sections this was not truly representative of our road system. Subsequently all the roads have been broken into segments for classification with both urban and rural roads now separately classified due to their differing construction and maintenance requirements. The road lengths have also been broken into segments based on previous reconstructions and resheeting that has been undertaken.

We continue to improve the data on our roads system within our new Asset Management System (Asset Finda) and improve the accuracy by an ongoing process of developing condition reports, undertaking traffic counts, and investigating road usage, road widths and length, and determining expected lives, and construction and reseal and resheeting requirements.

A table showing all road classification changes since the last document can be found starting on page 8.

## Revisions

Council has a sealed regional road network of 286km (Rural 270.2km and Urban 15.6km) and a local sealed rural road network of 699km supported by an unsealed rural road network of 868km (Gravel surface) and 102km of formed rural roads (Natural Surface – Dry Weather Roads Only). Council also has 101km of sealed local urban streets (excluding regional roads in urban areas), 14km of unsealed urban streets. The total road length managed by Council is 2070km. (1784km – Local Roads, 286km Regional Roads)

**As stated in the first strategy, a 1993 Australian Road Research Board report noted “A balanced road environment can only be achieved if the function of the road is matched with geometric design standards, which are in turn matched with construction standards, and the road is maintained to a standard which compliments the function, design and construction.”** These standards however, need to be met within an achievable budget.

Total budget expenditure of Council funds on the local road network of 1,784km in 2022/23 is estimated as \$6,866,578. In addition, Council has a regional road network of 286km with a budget of \$2,810,000. The total expenditure on the road network represents 28.69% of **Council’s** annual expenditure (excluding depreciation and works on State Highways).

As Council has a duty of care to road users, Council has reduced its exposure to a public liability claim by adopting standards for construction and maintenance, commensurate with its financial capacity. Council also has a statutory obligation to report on the condition of its road network as a component of Integrated Planning and Reporting. Council will adopt standards against which the current condition can be compared.

## 1. Road Hierarchy

Not all roads are constructed and maintained to the same standard. This is obvious with National Highways, State Highways and Regional Roads, with a similar structure existing at the local road level. Important local roads will link towns and villages and other local roads will provide access to individual properties or facilities. Important, high traffic volume local roads are usually sealed, whereas lesser roads may be unsealed; however other factors may override this generality.

## 2. Recommended Road Classes

Road Standard	State Classification	Class of Road
National Highway	M Routes	1
State Highway	A Routes	2
Regional Road	B Routes	3
Sealed Local Road		4
Unsealed Local Road		5
Unsealed Single Lane Local Road		6
Formed Local Road		7
Non Formed Access Easement		8

Several sources were used to evaluate the number of road classes to adopt for the road hierarchy. The adopted standards from a number of adjoining Councils including Junee, Tumut, Lockhart and Temora were reviewed but for consistency the classes used by GHD Group Ltd in their Road Condition Assessment report prepared for Council in 2010 was the original basis of the road classifications used.

Council's 286km of Regional roads are all sealed and are placed in a class between State roads and Local roads. They are classified as Class 3 roads. There is a total of 15.6km of Urban Regional roads and 270.2km of Rural Regional roads.

Factors considered in determining the class of local roads were:

- Traffic volume
- Heavy vehicle significance (B-Double Route)
- School bus route
- Special economic purpose
- Adjoining land use (primary access to dwellings)

Other road Classes were determined by listing all local roads with known and assumed data and using this data to calculate a "traffic score". This traffic score was used to allocate each road to a Class. The above factors are used with traffic volume being increased by 30% if the road is a school bus route, (50% if used by two buses) and a further 50% if a B-Double route. A special purpose, for example timber haulage or access to a quarry, which is often associated with some external funding, may cause an adjustment to the calculated road Class.

All sealed local roads are in one Class (Class 4) with originally two subcategories only created for Major 4A and Minor 4B Sealed Roads. Two new additional categories have now been added with 4C for single lane sealed roads and 4D where dust seals have been installed in this version of the strategy to better define the maintenance requirements of them.

Rural Road Classifications are:

### Sealed Rural Roads

- All sealed Local Rural Roads that have a traffic score of over 1000 are classified as Class 4A roads
- Class 4B roads have a traffic score of 80 to 1000

### Unsealed Rural Roads

- Unsealed Rural Roads are a class 5 if they have a traffic score of 40 to 80 or service 5 or more dwellings
- Class 6 roads have a traffic score of 10 to 40 or service 1 to 4 dwellings
- Class 7 (formation only) roads have a traffic score of less than 10. Class 7 roads are signposted "dry weather only" paddock access roads and do not provide any primary access to dwellings
- Class 8 roads are non-formed road reserves that provide limited paddock access and are not maintained by Council.

### Rural Private Roads

- Rural Private Roads have been mapped for information only (Rural addressing) as Council does not maintain these but are an integral part of the road network to some residents

As part of this revision in the strategy all urban roads have been classified separately from rural roads.

As well urban laneways that provide primary access (only access to a dwelling) or a major access to commercial premises in towns have been classified, as well as sealed parking areas.

Urban Road Classifications are:

### Sealed Urban Roads and Laneways

- Two lane sealed urban roads are classified as Class 4A
- Single lane urban roads are classified as Class 4B
- Sealed laneways are classified Class 4C
- Sealing parking areas have been classified as Class 4D

### Unsealed Urban Roads and Laneways

- Unsealed urban roads are Class 5
- Unsealed gravel lanes are Class 5B

### Urban Private Roads

- Urban Private Roads have been mapped for information only (Urban Addressing) as Council does not maintain these but are an integral part of the road network to some residents

As traffic counts are not available for the bulk of low traffic rural roads, traffic volumes and thus traffic score must be estimated and the number of dwellings serviced being the main priority to determine class of road.

### Rural Roads

Calculated Traffic Score	Dwellings Serviced	Class of Road
>1000	N/A	4A
80 - 1000	N/A	4B
40 - 80	≥5	5
10 - 40	1 - 4	6A (Bus Route) and 6B
<10	0	7 (Formation Only)
0	0	8

Class 4 roads are sealed with lower Classes 5 and 6 gravel pavements and Class 7 formation only. Some roads may have been sealed previously that have a traffic score that does not warrant the road to be sealed however these roads will be maintained unless determined otherwise by Council (these are documented in Table 8).

Adjoining properties to roads such as residential, rural residential and industrial development will cause a demand for sealing of the road pavement by the traffic generated. Thus, all roads serving these intense land uses are classified as at least class 4B, irrespective of the calculated traffic score.

**Some roads may be considered "important strategic roads" even though they carry low traffic volumes.** Examples are roads linking villages, Brocklesby Balldale Road (Linking Brocklesby to Balldale) and heavy transport routes such as Benambra Road to the Boral Quarry from the Olympic Highway.

It is considered as a principle of the strategy that all towns and villages be linked by at least a sealed road to provide an all-weather road for residents to allow for surety of access during inclement weather.

**Many of Council's gravel roads service one or two dwellings and these dwellings often have alternate means of access.** It is necessary on occasion to nominate the shortest or most used road as Class 6 and alternate road as Class 7.

### 3. Road Design Parameters

The Class of a road determines the standard to which it is designed, constructed and maintained. Higher design standards add significantly to construction costs.

#### Design elements for roads include:

- Pavement strength (depth and structure)
- Design speed (horizontal and vertical curves, sight distance)
- Culvert and bridge size / strength
- Lane width and number of lanes
- Line marking
- Guardrail, Guide posts and signage
- Clear zones
- Shoulder width and treatment
- Drainage design
- Flood protection

#### Maintenance elements for roads are:

- Vegetation Clearance
- Shoulder Spraying/Slashing regime
- Pothole Maintenance Response Time
- Guidepost Maintenance Response Time
- Signpost Maintenance Response Time
- Grading Frequency

Design and maintenance standards for Rural and Urban Roads are detailed in Tables 1 and 2.

#### Seal Widths

Proposed width of seals for Class 4A is 8 meters and 4B roads are 7m as lesser seal widths invariably will lead to higher maintenance costs and unsafe conditions with edge breaks and shoulder drop offs.

These design standards reflect community expectation of a modern road network and provide the potential for reduced maintenance and liability costs due to less edge wear, flood damage and minimal unexpected changes in road standard.

Class 4C seals have a 3.5m width seal (Single lane roads).

A standard cannot be assigned to Class 4D seals as each individual case requires to be designed to fit the road in question.

## 4. Urban Streets and Lanes

Local Street Laneways	Class
Two Way Urban Sealed Streets	4A
Single Lane Sealed Streets	4B
Sealed Lanes	4C
Parking Areas	4D
Unsealed (gravel) Streets	5A
Unsealed (gravel) Lanes	5B
Green Urban Lanes	8

New classifications for Urban Streets and Lanes has been added to this revision due to their differing maintenance requirement to Rural Roads.

All Streets are now classified as:

- Urban Regional Roads Class 3
- Two Way Urban Sealed Streets Class 4A
- Single Lane Sealed Streets Class 4B
- Sealed Lanes Class 4C
- Parking Areas are classified as Class 4D
- Unsealed (Gravel) Streets Class 5A
- Unsealed (Gravel) Lanes Class 5B
- All other Lanes are classified as Class 8 (Green urban lanes)

Class 8 Lanes in urban areas are only managed for fire risk or public health and not maintained to provide secondary or any vehicular access.

Due to a low number of residents not justifying the cost of concrete footpaths in villages, the sealing of all unsealed streets in Village areas is considered important to provide an all-weather, vehicular, pedestrian accessible environment for residents in these low speed/ low use areas.

## 5. Summary of Upgrading Class 3 to 7 Roads to Meet Required Standards

For the purposes of this report roads within 0.5m of the required width are deemed to meet the standard and are therefore nominated as compliant. The table below (based on the current data we have), provides the estimated cost to upgrade Class 3 and 4 Roads to 8m and 7m wide seal in accordance with the recommended design parameters.

As shown in the Regional Road Insufficient Width Map, of the 286km of Class 3 Regional Roads, 132km or 46% is currently less than 8m in width.

Of the 77.3km of Class 4A Local Road, 20km or 26% is currently 8m or less in width and 536.6km of Sealed Rural Class 4B Local Road 395km or 74% is currently 7m or less in width.

There are 21km of Class 4 roads that are unsealed with an estimate of \$5M to reconstruct as Class 4 standard roads.

The unsealed Class 5 and 6 roads will be reconfigured to the correct width when they are re-sheeted and the maintenance grading of Class 7 roads will bring them to the correct width.

The table below shows the cost to upgrade roads to the common widths.

Class	Sealed Length Km	Unsealed Length Km	Cost to upgrade widths to Standard \$Million		
			Length	Rate	Total
3	286	0	132km	@\$800,000/km	\$106M
4A	77	0	20km	@\$800,000/km	\$16M
4B	534	0	395km	@\$600,000/km	\$237M
Unsealed Class 4	0	21	21km	@\$600,000/km	\$13M
5	0	204	N/A	N/A	0
6	0	647	N/A	N/A	0
7	0	102	N/A	N/A	N/A
Total					\$372M

The non-compliance of the network should be viewed as much due to improving standards rather than chronic underinvestment.

## 6. Maintenance Standards and Response Times

The benefits of high construction standards are quickly eroded if they are not supported by equivalent maintenance standards. For example, culverts designed for a 1 in 20-year event need to be kept clear to perform at that level. Similarly, some design elements will have higher safety significance and thus deficiencies will need to be addressed more promptly. For example, wheel path potholes or missing warning signs should be fixed or replaced in a very short time, whereas a missing guidepost would not warrant the same urgency.

## 7. Maintenance of the Sealed Road Network

### Resealing of Bitumen Surfaces

The total length of bitumen seal on Local Roads and Streets is approximately 800km. Based on an accepted engineering standard useful life of 20 years Council should complete the annual **resealing of approximately 40km at an estimated cost of \$1.08M. In addition, 14.3km of Regional Roads should be resealed each year at an estimated cost of \$0.57M.**

Resealing	Km Per Year	\$ Per Km	Required \$M Annually	Current Budget (22/23) \$M Annually
Regional Roads	286/20 = 14.3	40,000 (\$5/m <sup>2</sup> – 8m Width)	0.57	0.57
Local Roads & Streets	800/20 = 40	27,000 (\$4/m <sup>2</sup> – 7m Width)	1.08	1.08

### Reconstruction of Sealed Roads

Based on a useful life of 105 years, Council should be reconstructing 7.62km of sealed Local Roads and Streets annually. The estimated cost of this reconstruction is \$4.77M. Similarly, based on a useful life of 105 years, 2.72km of Regional Roads should be reconstructed annually at a cost of \$2.18M.

Reconstruction	Km Per Year	Per Km	Required \$M Annually	Current Budget \$M Annually
Regional Roads	286/105 = 2.72	800,000	2.18	0.86 (Repair Program)
Local Roads	698/105 = 6.65	600,000	3.99	0.80
Urban Streets	102/105 = 0.97	800,000	0.78	0.75

## 8. Maintenance of the Gravel Road Network

### Re-sheeting Gravel Roads

The ARRB Manual (Ref 2) provides a complex formula for the calculation of annual gravel loss on Unsealed Roads. Inputs to the formula include traffic volume, road gradient, gravel type and annual rainfall. Applying this formula for Class 6 roads we average 16 vehicles per day, calculates annual gravel loss as 5mm and our Class 5 Roads average 40 vehicles per day gives an annual loss of 10mm. Using resheet thickness of 100mm means a recurrence interval of 20 and **10 years respectively. The cost of resheeting Council's Class 5 and 6 Roads can be tabulated as follows:**

Local Road Class	Unsealed Length Km	Resheeting Frequency Years	Annual Length Km	Unit Cost/ Km \$	Annual Cost \$M	Current Budget 22/23 \$M
5	235	10	24	40,000	0.96	
6	647	20	32	30,000	0.96	
Total					1.92	1.64

### Maintenance Grading of Gravel Roads

Fossberg et al (Ref 1) note that studies undertaken over several years indicate an optimum grading frequency of each 4,000 to 8,000 vehicles. For an Unsealed Road carrying 20 vehicles per day this would indicate a regrading of 6 months to annual frequency. Using the longest frequency means Class 5 Roads should be regraded 6 monthly, Class 6 annually and Class 7 every two years. This cost is tabulated as follows:

Class of Road	Unsealed Length Km	Frequency	Annual Grading Length Km	Cost/Km \$	Annual Cost \$	Current Budget \$M
5	235	Twice a Year	470	1500	705,000	
6	647	Each Year	647	1500	970,500	
7	102	Every 2 Years	51	1500	76,500	
Totals	984		1168		1,752,000	1,220,000

The cost to conduct a maintenance grade twice a year for the 142km of Class 6 bus routes now classed as Class 6A will add \$1500/km x 145km = \$213,000 per year.

As Councils budget clearly shows we are in deficit in the current ideal grading regime, it is clear that undulating 6A Road Assessment of the bus routes, prior to each school term is in consideration to only grade what is needed rather than a whole of 6A school bus network. Until budgets can permit such a regime. The additional grading would also require additional grading staff, as the total grading available is 400km per team per year (3 existing maintenance grading teams x 400km = 1200km) based on 200 days x 2km per day.

## 9. Bitumen Sealing of Lower Class Roads

There are several factors other than traffic volumes which may result in a need and decision to seal roads which do not fit Class 4.

Council often receives requests to **provide "dust seals" on Rural Roads** in proximity to rural dwelling or facilities. The former Councils had policies and programs for this type of work in their budgets. This type of work removes a nuisance rather than improves the road network.

All roads in rural residential environments should be sealed for the same reasoning as the provision of “dust seals”.

Some road sections warrant sealing due to steep or difficult terrain. These sections are either very expensive to maintain as a gravel surface or may be dangerous or impassable during wet weather.

All dust sealed road sections will be classified as Class 4D in the Road Class and will only be re-classified if the seal is removed.

## 10. Bridges

**This report does not include an analysis of Council’s bridges as these will have a separate strategy.** Generally, these assets are in good condition with most having no load limits and all being of concrete construction.

## 11. Data Accuracy

This report and the accompanying tables were developed from the large volumes of data in **Councils finance and asset databases, which is used for analysis of Council’s expenditure needs** in road maintenance.

Due to ongoing subdivision works the length of road for which Council is responsible continues to increase. Whilst the accuracy of the data will continue to be improved, any errors and omissions in this report are likely to have a minimal effect on the estimates provided.

Of far greater importance is the unknown future cost of inputs such as pavement materials and bitumen, which is tied to oil prices and availability.

## 12. Discussion

The Hierarchal Strategy provides Council with an overall direction with regard to the priority of what roads, and to what standard, roads are to be built and maintained in the future.

The current state of the Road Network may require that some lesser priority roads in poor condition will be attended to before higher priority roads as Council cannot afford to have any parts of the Road Network deteriorate to an unsafe or unmaintainable state. It should be noted that it is proposed that roads will only be constructed or maintained to the standards as detailed in the strategy, unless a separate approval is given by Council resolution.

This strategy will empower the mitigation process to prevent the overall state of the Network falling into disrepair by ensuring that roads are only constructed to a standard that is associated with their use and will minimise future maintenance costs.

The following points should be noted:

- The cost to upgrade to standard is based upon the design standards outlined in Table 1 & 2. It is unrealistic to expect that Council will ever have all roads constructed to this standard. It does however clarify construction standards from any future construction.
- An incremental approach will need to be taken to increasing local road reconstruction, and gravel resheeting and grading expenditure budget over an extended period of time.
- Future budgets will need to provide adequate maintenance budget for the sealed and unsealed Network

## 13. References

- Fossberg, P.E., Harral, C.G., Fiaz, A, et al, (1988). Technical options and economic consequences for road construction and maintenance
- Australian Road Research Board “Unsealed Roads Manual – Guidelines to Good Practice” May 1993
- Council’s finance management system (Authority)

## 14. Tables

1. Rural Roads Hierarchy – Design and Service Levels
2. Urban Roads Hierarchy – Design and Service Levels
3. Road Classification – Proposed Changes
4. Road Classification - Additions
5. Road Classification - Deletions
6. All Roads – Alphabetical Order
7. All Roads – Grouped by Traffic Score
8. Unsealed Class 5 Roads that should be Constructed to a Class 4

## 15. Maps

1. Town Maps – Proposed Road Classes
  - Brocklesby
  - Burrumbuttock
  - Culcairn
  - Gerogery West
  - Gerogery
  - Henty
  - Holbrook
  - Jindera
  - Morven
  - Walbundrie
  - Walla Walla
  - Woomargama
2. Regional Roads Class 3
3. Proposed Rural Road Classes Mapped by Class
  - 4A
  - 4B
  - 4C
  - 4D
  - 5
  - 6A
  - 6B
  - 7
4. Regional Roads Insufficient Width Map
5. Proposed Rural Road Classes - Shire Map

## Design and Service Levels – Rural Roads

Category	3	4A	4B	4C	4D	5	6A	6B	7	8
	<b>Regional</b>			<b>Single Lane</b>	<b>Dust Seal</b>		<b>Bus Route</b>		<b>Formed</b>	<b>Unformed</b>
Design Speed (km/hr)	100	100	80	80	80	80	80	80	60	N/A
Surface	Sealed	Sealed	Sealed	Sealed	Sealed	Gravel	Gravel	Gravel	Formed	Natural
Travel Lanes (number)	2	2	2	1	1 - 2	2	1	1	1	N/A
Lane Width (metres)	3.5	3.5	3.5	3.5	Variable	3.5	4	4	4	N/A
Seal Width	8	8	7	3.5	Variable	N/A	N/A	N/A	N/A	N/A
Formation Width (metres)	10	10	9	5.5	Variable	8	6	6	6	N/A
Sealed Shoulder	Yes, 0.5m	Yes, 0.5m	No	No	No	N/A	N/A	N/A	N/A	N/A
Line Marking	C/L & E/L	C/L & E/L	at crests and curves	No	No	N/A	No	N/A	N/A	N/A
Guideposts	Yes	Yes	Yes	Yes	Yes	Yes	Curves only	Curves only	N/A	N/A
Bridge Flood Protection	1 in 100 years	1 in 100 years	1 in 50 years	1 in 20 years	1 in 20 years	1 in 10 years	1 in 5 years	1 in 5 years	1 in 2 years	N/A
Signs - Crests and Curves	Yes	Yes	Yes	Yes	Yes	Yes	No	No	No	N/A
Signs - Speed Advisory	Yes	Yes	Yes	Yes	Yes	No	No	No	No	N/A
Clear Zone / Guiderail in high conservation areas	5	5	4	4	4	3	3	3	4	N/A
Vegetation Clearance - Height (metres)	5.5	5.5	5.5	4.6	4.6	4.6	4.6	4.6	4.6	N/A
Shoulder Grass Spraying	Yes	Yes	Yes	Yes	No	No	No	No	No	N/A
Roadside Slashing	12 months	12 months	12 months	12 months	No	No	No	No	No	N/A
Pothole Patching - Response Time	2 weeks	2 weeks	4 weeks	4 weeks	4 weeks	N/A	N/A	N/A	N/A	N/A
Guidepost Defect - Response Time	2 months	2 months	4 months	4 months	4 months	6 months	N/A	N/A	N/A	N/A
Sign Defect - Response Time	2 months	2 months	4 months	4 months	4 months	6 months	N/A	N/A	N/A	N/A
Vegetation Defect - Response Time	2 months	2 months	4 months	4 months	4 months	6 months	N/A	N/A	N/A	N/A
Grading Frequency	N/A	N/A	N/A	N/A	N/A	6 months	6 months	12 months	24 months	N/A
Inspection	3	6	6	12	12	12	12	12	24	N/A
Shoulder Grading	As Required	As Required	As Required	As Required	N/A	N/A	N/A	N/A	N/A	N/A



## Design and Service Levels – Urban Roads

Category	3	4A	4B	4C	4D	5A	5B	5C	8
	<b>Regional</b>	<b>Sealed</b>	<b>Sealed</b>	<b>Sealed Lane</b>	<b>Parking</b>	<b>Unsealed</b>	<b>Unsealed</b>	<b>Gravel Lane</b>	<b>Unformed</b>
Design Speed (km/hr)									N/A
Surface	Sealed	Sealed	Sealed	Sealed	Sealed	Gravel	Gravel	Gravel	Natural
Travel Lanes (number)	2	2	1	2	N/A	2	1	1	N/A
Lane Width (metres)	3.5	3.5	3.5	3.5	N/A	3.5	3.5	3.5	N/A
Kerb to Kerb / Formation Width (metres)	10	9	Varies	9	N/A	8	Varies	5	N/A
Sealed Shoulder	Yes, 0.5m	No	No	No	N/A	N/A	N/A	N/A	N/A
Line Marking	C/L & E/L	C/L only	No	at crests and curves		N/A	N/A	N/A	N/A
Guideposts	Yes	Yes	Yes	Yes	N/A	Yes	Yes	No	N/A
Bridge Flood Protection	1 in 100 years	1 in 50 years	1 in 20 years	1 in 20 years	N/A	1 in 10 years	1 in 10 years	1 in 10 years	N/A
Signs - Crests and Curves	Yes	Yes	Yes	Yes	N/A	Yes	Yes	No	N/A
Signs - Speed Advisory	Yes	Yes	Yes	Yes		No	No	No	N/A
Clear Zone	6	6	4	4	N/A	4	4	N/A	N/A
Vegetation Clearance - Height (metres)	5.5	5.5	4.6	4.6	N/A	4.6	4.6	4.6	N/A
Shoulder Grass Spraying	Yes	Yes	Yes	Yes	N/A	No	No	No	N/A
Roadside Slashing	12 months	12 months	12 months	12 months	N/A	No	No	No	N/A
Pothole Patching - Response Time	2 weeks	2 weeks	2 weeks	4 weeks		N/A	N/A	N/A	N/A
Guidepost Defect - Response Time	2 months	2 months	2 months	4 months	N/A	6 months	6 months	N/A	N/A
Sign Defect - Response Time	2 months	2 months	2 months	4 months		6 months	6 months	N/A	N/A
Vegetation Defect - Response Time	1 month	1 month	1 month	1 month		1 month	1 month	3 months	N/A
Grading Frequency					N/A	6 months	6 months	12 months	N/A

## Road Classification – Proposed Changes

Road ID	Road Type	Road Name	Start CH	End CH	Current Class	Proposed Class	Change	Reason	Code
<b>Urban Classification Changes</b>									
Multiple	Urban Sealed Road	Multiple			4B	4A	N/A	Change to class name	1
TBC	Urban Sealed Lane	Multiple			-	6A	-	New class	2
TBC	Urban Unsealed Lane	Multiple			-	6B	-	New class	2
101523	Urban Sealed Road	Murray Street, Holbrook	0	352	4A	4B	↓	Single lane sealed urban	3
TBC	Unsealed Urban Road	Burrumbuttock Cemetery Lane, Burrumbuttock	0	108	-	5A	-	Proposed addition	4
101633	Urban Sealed Road	Cade Court, Jindera	0	124	-	4A	-	New development	5
	Urban Sealed Road	Carroll Avenue, Jindera	86	185	-	4A	-	New development	5
101630	Urban Sealed Road	Holly Tree Court, Jindera	0	75	-	4A	-	New development	5
101907	Urban Sealed Road	Jacob Wenke Drive, Walla Walla	225	335	-	4A	-	New development	5
101614	Urban Sealed Road	Jarick Way, Jindera	0	380	-	4A	-	New development	5
101616	Urban Sealed Road	Klein Court, Jindera	0	75	-	4A	-	New development	5
101631	Urban Sealed Road	Krause Court, Jindera	0	83	-	4A	-	New development	5
101632	Urban Sealed Road	Stan Drive, Jindera	0	215	-	4A	-	New development	5
101813	Urban Unsealed Road	Edgar Street, Walbundrie	0	203	8	5B	-	New infill development	6
101301	Urban Sealed Road	Cross Street, Gerogery	0	284	5	4A	↑	Constructed and sealed	7
101303	Urban Sealed Road	Ivy Street, Gerogery	0	120	5	4A	↑	Constructed and sealed	7
101424	Urban Sealed Road	Smith Street, Henty	182	451	5	4A	↑	Constructed and sealed	7
101305	Urban Sealed Road	Rose Street, Gerogery	0	170	5	4A	↑	Constructed and sealed	7
101238	Urban Sealed Lane	Balfour Lane, Culcairn	0	205	4A	6A	↓	Sealed urban lane	2
101429	Urban Sealed Lane	Sladen Street Lane, Henty	0	182	4A	6A	↓	Sealed urban lane	2
TBC	Urban Unsealed Lane	Lane off Ethel Street, Walbundrie	0	53	-	6B	↑	Primary access lane	8
102007	Urban Unsealed Road	Melbourne Street, Woomargama	167	131	4A	5B	↓	Database correction	9
101540	Unformed Road	Millswood Road, Holbrook	2147	2407	5	8	↓	Database correction	9
101525	Urban Unsealed Road	Nyhan Street, Holbrook	240	305	8	5A	↑	Database correction	9
101207	Urban Unsealed Road	Douglas Street, Culcairn	All		N/A	N/A	-	Database correction	9
<b>Rural Classification Changes</b>									
101551	Rural Sealed Road	Bethana Lane	0	679	4A	4B	↓	Local road standard	10
50337	Rural Sealed Road	Bungowannah Road	0	2284	4A	4B	↓	Local road standard	10
50344	Rural Sealed Road	Burrumbuttock Brocklesby Road	0	5000	4A	4B	↓	Local road standard	10
50345	Rural Sealed Road	Burrumbuttock Walla Walla Road	0	10141	4A	4B	↓	Local road standard	10
50521	Rural Sealed Road	Corowa Rand Road	0	14206	4A	4B	↓	Local road standard	10
50528	Rural Sealed Road	Cummings Road	0	17585	4A	4B	↓	Local road standard	10
51302	Rural Sealed Road	Gerogery West Road	0	3333	4A	4B	↓	Local road standard	10
57304	Rural Sealed Road	Glenellen Road	0	10694	4A	4B	↓	Local road standard	10
57316	Rural Sealed Road	Grubben Road	827	3437	4A	4B	↓	Local road standard	10
57507	Rural Sealed Road	Hawthorn Road	0	2925	4A	4B	↓	Local road standard	10
57513	Rural Sealed Road	Henty Ryan Road	0	1614	4A	4B	↓	Local road standard	10
57514	Rural Sealed Road	Henty Walla Road	0	20857	4A	4B	↓	Local road standard	10
57527	Rural Sealed Road	Howlong Burrumbuttock Road	0	16308	4A	4B	↓	Local road standard	10
52522	Rural Sealed Road	Morven Cookardinia Road	0	15204	4A	4B	↓	Local road standard	10
53530	Rural Sealed Road	Range View Drive	0	671	4A	4B	↓	Local road standard	10
53704	Rural Sealed Road	Schnaars Road	0	9073	4A	4B	↓	Local road standard	10
54507	Rural Sealed Road	Walla Walla Road	0	12116	4A	4B	↓	Local road standard	10
54508	Rural Sealed Road	Walla West Road	0	3717	4A	4B	↓	Local road standard	10

Road ID	Road Type	Road Name	Start CH	End CH	Current Class	Proposed Class	Change	Reason	Code
50101	Rural Sealed Road	Airpark Road	0	231	4A	4C	↓	Single lane sealed rural	11
58103	Rural Sealed Road	Fellow Hills Road	5092	12351	4B	4C	↓	Single lane sealed rural	11
51113	Rural Sealed Road	Four Mile Lane	6785	12110	4B	4C	↓	Single lane sealed rural	11
57509	Rural Sealed Road	Hendersons Road	0	4806	4B	4C	↓	Single lane sealed rural	11
52101	Rural Road Sealed	Kanimbla Road	0	6074	4B	4C	↓	Single lane sealed rural	11
52504	Rural Road Sealed	Malabar Road	Multiple		4B	4C	↓	Single lane sealed rural	11
53109	Rural Road Sealed	Pulletop Road	3399	12169	4B	4C	↓	Single lane sealed rural	11
53503	Rural Road Sealed	Ralvona Lane	6472	11184	4B	4C	↓	Single lane sealed rural	11
53505	Rural Road Sealed	Rankins Lane	0	4693	4B	4C	↓	Single lane sealed rural	11
53507	Rural Road Sealed	Reapers Road	0	1967	4B	4C	↓	Single lane sealed rural	11
53704	Rural Road Sealed	Schnaars Road	3600	7100	4B	4C	↓	Single lane sealed rural	11
54902	Rural Road Sealed	Yankee Crossing Road	2156	2605	4B	4C	↓	Single lane sealed rural	11
50323	Dust/Floodway Seal	Bobs Creek Road	Multiple		4C	4D	-	Change to class name	1
50334	Dust/Floodway Seal	Brocklesby Goombargana Road	4814	5125	4C	4D	-	Change to class name	1
50514	Dust/Floodway Seal	Clifton Ring Road	Multiple		4C	4D	-	Change to class name	1
51313	Dust/Floodway Seal	Greenvale Road	Multiple		4C	4D	-	Change to class name	1
57317	Dust/Floodway Seal	Gum Swamp Road	2784	2999	4C	4D	-	Change to class name	1
52110	Dust/Floodway Seal	Knox Road	Multiple		4C	4D	-	Change to class name	1
53512	Dust/Floodway Seal	River Road	Multiple		4C	4D	-	Change to class name	1
53723	Dust/Floodway Seal	Stonehaven Road	459	859	4C	4D	-	Change to class name	1
53903	Dust/Floodway Seal	Thugga Road	0	123	4C	4D	-	Change to class name	1
53910	Dust/Floodway Seal	Trigg Road	Multiple		4C	4D	-	Change to class name	1
50302	Rural Unsealed Road	Back Ferndale Road	0	8372	6	6A	↑	Unsealed bus route	12
50306	Rural Unsealed Road	Balldale Walbundrie Road	1001	15480	6	6A	↑	Unsealed bus route	12
50308	Rural Unsealed Road	Barkers Road	0	2828	6	6A	↑	Unsealed bus route	12
50309	Rural Unsealed Road	Bartsch Road	0	1693	6	6A	↑	Unsealed bus route	12
50322	Rural Unsealed Road	Bloomfield Road	0	3324	6	6A	↑	Unsealed bus route	12
50346	Rural Unsealed Road	Bushy Lane	0	1192	6	6A	↑	Unsealed bus route	12
50504	Rural Unsealed Road	Cannings Road	0	4122	6	6A	↑	Unsealed bus route	12
50524	Rural Unsealed Road	Courtney Lane	0	4327	6	6A	↑	Unsealed bus route	12
50903	Rural Unsealed Road	Elmo Road	90	3509	6	6A	↑	Unsealed bus route	12
51102	Rural Unsealed Road	Fanning Lane	0	2524	6	6A	↑	Unsealed bus route	12
51114	Rural Unsealed Road	Fowlers Road	0	1963	6	6A	↑	Unsealed bus route	12
51115	Rural Unsealed Road	Fullers Road	0	8155	6	6A	↑	Unsealed bus route	12
57315	Rural Unsealed Road	Groch Road	0	2152	6	6A	↑	Unsealed bus route	12
57317	Rural Unsealed Road	Gum Swamp Road	2999	7172	6	6A	↑	Unsealed bus route	12
57506	Rural Unsealed Road	Harrison Road	0	2541	6	6A	↑	Unsealed bus route	12
57529	Rural Unsealed Road	Hudsons Road	0	6246	6	6A	↑	Unsealed bus route	12
52105	Rural Unsealed Road	Kenya Road	0	4459	6	6A	↑	Unsealed bus route	12
52108	Rural Unsealed Road	Kleemans Road	0	3756	6	6A	↑	Unsealed bus route	12
52301	Rural Unsealed Road	Lemke Road	0	1949	6	6A	↑	Unsealed bus route	12
52306	Rural Unsealed Road	Llewelyn Road	0	2532	6	6A	↑	Unsealed bus route	12
52310	Rural Unsealed Road	Lubkes Road	241	2496	6	6A	↑	Unsealed bus route	12
52512	Rural Unsealed Road	Merri Meric Road	5893	8628	6	6A	↑	Unsealed bus route	12
52517	Rural Unsealed Road	Mitchells Road	0	6027	6	6A	↑	Unsealed bus route	12
52519	Rural Unsealed Road	Moorwatha Road	188	3132	6	6A	↑	Unsealed bus route	12
52520	Rural Unsealed Road	Morebringer Lane	0	3438	6	6A	↑	Unsealed bus route	12
52520	Rural Unsealed Road	Morebringer Lane	0	3438	6	6A	↑	Unsealed bus route	12

Road ID	Road Type	Road Name	Start CH	End CH	Current Class	Proposed Class	Change	Reason	Code
53510	Rural Unsealed Road	Reynella Road	0	4238	6	6A	⬆️	Unsealed bus route	12
53514	Rural Unsealed Road	Roblins Road	0	4358	6	6A	⬆️	Unsealed bus route	12
53516	Rural Unsealed Road	Rockingham Road	0	2990	7	6A	⬆️	Unsealed bus route	12
53526	Rural Unsealed Road	Ryan Road	0	4704	6	6A	⬆️	Unsealed bus route	12
53702	Rural Unsealed Road	Scheetz Road	0	3752	6	6A	⬆️	Unsealed bus route	12
53707	Rural Unsealed Road	Scholz Road	0	1799	6	6A	⬆️	Unsealed bus route	12
53709	Rural Unsealed Road	Selby Road	8617	13496	6	6A	⬆️	Unsealed bus route	12
54302	Rural Unsealed Road	Vile Lane	0	4352	6	6A	⬆️	Unsealed bus route	12
545161	Rural Unsealed Road	Wenkes Road	0	2847	6	6A	⬆️	Unsealed bus route	12
50327	Rural Sealed Road	Bowna Road	0	10223	4B	4A	⬆️	Local road built to Regional standard	13
50520	Rural Sealed Road	Coppabella Road	12085	27719	5/4B	4A	⬆️	Local built Regional	13
57511	Rural Sealed Road	Henty Cookardina Road	0	5882	4B	4A	⬆️	Local built Regional	13
50111	Rural Sealed Road	Anvil Road	0	360	-	4B	-	New development	5
53102	Rural Sealed Road	Coogera Circuit	1039	2711	-	4B	-	New development	5
50703	Rural Sealed Road	Damson Court	0	128	-	4B	-	New development	5
57105	Rural Sealed Road	Frosty Lane	0	219	-	4B	-	New development	5
52113	Rural Unsealed Road	King Parrot Lane	0	360	-	6B	-	New development	5
52514	Rural Sealed Road	Mulgrave Road	0	728	-	4B	-	New development	5
53110	Rural Sealed Road	Pomegranate Drive	0	372	-	4B	-	New development	5
53102	Rural Sealed Road	Protea Court	0	240	-	4B	-	New development	5
53728	Rural Sealed Road	Senna Court	0	164	-	4B	-	New development	5
50516	Rural Sealed Road	Coach Road	Multiple		5	4B	⬆️	Constructed and sealed	7
57902	Rural Road Sealed	Jelbart Road	3903	4447	5	4B	⬆️	Constructed and sealed	7
50343	Not publicly accessible	Burnley Lane	0	1537	7	Private	⬇️	Not publicly accessible	14
50704	Not publicly accessible	Dight Drive	100	328	6	Private	⬇️	Not publicly accessible	14
57519	Not publicly accessible	Hillside Road	0	314	6	Private	⬇️	Not publicly accessible	14
50505	Unformed Road	Carabobla Lane	0	2350	7	8	⬇️	Closed and leased	15
54516	Formed Rural Road	Wallaby Road	0	1543	-	7	-	Found asset	16
54531	Formed Rural Road	Wombat Road	0	2327	-	7	-	Found asset	16
54905	Formed Rural Road	Yenschs Road	7410	14000	-	7	-	Found asset	16
TBC	Unsealed Rural Road	Unnamed Lane opposite Ashley Lane	0	570	8	6B	-	Proposed by resident	4
52509	Multiple	McCalls Road	All		-	-	-	Database correction	9
52703	Rural Sealed Road	Newton Road	1780	2197	6	4C	⬆️	Database correction	9
54510	Rural Road Sealed	Waterworks Road	0	177	4B	4D	⬇️	Dust seal	9
54905	Sealed Rural Road	Yenschs Road	2156	2605	6	4D	⬆️	Database correction	9
54905	Sealed Rural Road	Yenschs Road	5075	6458	6	4D	⬆️	Database correction	9
58318	Rural Sealed Road	Grubben Link Road	0	65	4A	N/A	-	Disposed	17
370	Regional Road	Lockhart Road	15339	15613	3	-	⬇️	Lockhart	18
53504	Rural Sealed Road	Four Corners Road	3949	7940	4B	-	⬇️	Federation	19
57318	Rural Sealed Road	Gerogery Road	-3035	0	4A	-	⬇️	Albury	20
52526	Rural Unsealed Road	Munyapla Boundary Road	-6012	0	5	-	⬇️	Lockhart	18
101701	Unformed Road	Atkins Street, Morven	239	347	5	8	⬇️	Review of status	21
50317	Rural Unsealed Road	Benambra Road	0	2259.83	6	5	⬆️	Review of status	22
50332	Rural Unsealed Road	Brittas Reserve Road	0	7870.56	5	6B	⬇️	Review of status	22
50502	Unformed Road	Camelot Lane	500	1873	6	8	⬇️	Review of status	22
50511	Rural Unsealed Road	Chambers Road	0	1636.82	5	6B	⬇️	Review of status	22
50511	Rural Unsealed Road	Chambers Road	1971.65	3220.99	5	6B	⬇️	Review of status	22
50512	Rural Formed Road	Chudleigh Road	0	1682	6	7	⬇️	Review of status	22

Road ID	Road Type	Road Name	Start CH	End CH	Current Class	Proposed Class	Change	Reason	Code
50518	Rural Unsealed Road	Connors Lane	0	1701	7	8	↓	Review of status	22
50519	Rural Unsealed Road	Cook Road	0	1386	7	6B	↑	Review of status	23
50710	Rural Unsealed Road	Dunns Road	0	2167	6	8	↓	Review of status	22
50711	Unformed Road	Dunwandren Lane	988	1096	5	8	↓	Review of status	22
57104	Rural Unsealed Road	Ferguson Road	0	1608.17	5	6B	↓	Review of status	22
51109	Rural Formed Road	Fischers Road	0	3673.53	6	7	↓	Review of status	22
51111	Unformed Road	Flaxvale Road	2047	2271	6	8	↓	Review of status	22
57303	Rural Unsealed Road	Glenelg Lane	1563	2220	8	6B	↑	Review of status	24
57311	Rural Unsealed Road	Green Acres Road	1075	2746	7	6B	↑	Review of status	24
57502	Rural Formed Road	Hall Road	1079	1969	6	7	↓	Review of status	22
57510	Rural Unsealed Road	Henty Swamp Road	4237	4884	7	6B	↑	Review of status	24
57510	Rural Unsealed Road	Henty Swamp Road	622	1288	8	6B	↑	Review of status	24
57523	Unformed Road	Hopeview Road	0	1316.44	6	8	↓	Review of status	22
57531	Rural Formed Road	Hulms Road	0	1666.43	6	7	↓	Review of status	22
52111	Rural Unsealed Road	Kotzurs Road	0	1804	7	6B	↑	Review of status	23
52305	Unformed Road	Listers Lane	0	997.32	6	8	↓	Review of status	22
52521	Rural Unsealed Road	Morgans Road	1535	3592	8	6B	↑	Review of status	22
52527	Rural Unsealed Road	Munyaplah Settlement Road	0	8664.15	5	6B	↓	Review of status	22
52703	Unformed Road	Newton Road	2197	2410	6	8	↓	Review of status	22
52905	Rural Unsealed Road	Orange Promise Road	1403	2586	8	7	↑	Review of status	22
53506	Unformed Road	Ravenswood Road	2744	3848	7	8	↓	Review of status	22
53508	Rural Unsealed Road	Red Hill Road	0	580	7	6B	↑	Review of status	24
53520	Rural Unsealed Road	Rogers Road East	0	1504	7	6B	↑	Review of status	24
53527	Rural Unsealed Road	Ryan Stock Route	0	6061.93	5	6B	↓	Review of status	22
54502	Rural Unsealed Road	Walkyrie Road	3053	5393	6	7	↓	Review of status	22
54504	Rural Formed Road	Walla Stock Route Road	0	1321.65	6	7	↓	Review of status	22
54529	Unformed Road	Wyoming Lane	0	2392.07	7	8	↓	Review of status	22
54904	Unformed Road	Yarra Yarra Road	5475	6215	5	8	↓	Review of status	22

Code Classification	
1	Change to Design and Service Level, sealed urban roads over 4m are now all Class 4
2	Change to Design and Service Level, this category now refers to sealed urban roads 4m and under
3	Change to Design and Service Level, creating a new category for Sealed Urban Lanes
4	<b>Proposed addition to Council's assets</b>
5	New development has created this road since last Strategy
6	<b>New infill development has required this previously unrecognised piece of road to be included in Council's asset system</b>
7	This road has been sealed since the previous strategy
8	This road was not recognised in the previous strategy but is a primary access and should be maintained as such
9	This road was recorded incorrectly in the previous strategy
10	4A now refers to local roads maintained to Regional Road standard – these roads new class 4B will be maintained to a Local Road standard
11	Change to Design and Service Level, creating a new category for sealed single lane rural roads
12	Change to Design and Service Level, creating a new category for single lane unsealed bus route roads
13	4A now refers to local roads constructed and maintained to Regional Road standard
14	This road has been fenced off and is not publicly accessible
15	This road is now under private lease
16	This road was <b>not on Council's asset register in</b> the last Strategy
17	This road is no longer a Council asset
18	This part <b>of the road was incorrectly listed as Greater Hume's, it is a Lockhart Council asset</b>
19	<b>This part of the road was incorrectly listed as Greater Hume's, it is a Federation Council asset</b>
20	This part of the road was transferred to Albury City after a boundary adjustment
21	This part of the road is not maintained by Council
22	This road does not meet the requirements of its current class and is recommended to change the class (based on traffic score)
23	This road requires a higher standard of class (based on traffic score)
24	This road is a primary access and has a minimum standard of class 6B

Road Classification - Additions - Added 21.436km

Road ID	Road Type	Road Name	Start CH	End CH	Length	Current Class	Proposed Class	Reason
101633	Urban Sealed Road	Cade Court, Jindera	0	124	124	-	4A	New development
101629	Urban Sealed Road	Carroll Avenue, Jindera	86	185	99	-	4A	New development
101630	Urban Sealed Road	Holly Tree Court, Jindera	0	75	75	-	4A	New development
101907	Urban Sealed Road	Jacob Wenke Drive, Walla Walla	225	335	110	-	4A	New development
101614	Urban Sealed Road	Jarick Way, Jindera	0	380	380	-	4A	New development
101616	Urban Sealed Road	Klein Court, Jindera	0	75	75	-	4A	New development
101631	Urban Sealed Road	Krause Court, Jindera	0	83	83	-	4A	New development
101632	Urban Sealed Road	Stan Drive, Jindera	0	215	215	-	4A	New development
			TOTAL		1161			
50111	Rural Sealed Road	Anvil Road	0	360	360	-	4B	New development
53102	Rural Sealed Road	Coogera Circuit	1039	2711	1672	-	4B	New development
50703	Rural Sealed Road	Damson Court	0	128	128	-	4B	New development
57105	Rural Sealed Road	Frosty Lane	0	219	219	-	4B	New development
52514	Rural Sealed Road	Mulgrave Road	0	728	728	-	4B	New development
53110	Rural Sealed Road	Pomegranate Drive	0	372	372	-	4B	New development
53102	Rural Sealed Road	Protea Court	0	240	240	-	4B	New development
53728	Rural Sealed Road	Senna Court	0	164	164	-	4B	New development
			TOTAL		3883			
TBC	Unsealed Urban Road	Burrumbuttock Cemetery Lane, Burrumbuttock	0	108	108	-	5A	Proposed addition
101525	Unsealed Urban Road	Nyhan Street, Holbrook	240	305	65	8	5A	Review of status
			TOTAL		173			
101813	Urban Unsealed Road	Edgar Street, Walbundrie	0	203	203	8	5B	New infill development
			TOTAL		203			
57303	Rural Unsealed Road	Glenelg Lane	1563	2220	657	8	6B	Review of status
57510	Rural Unsealed Road	Henty Swamp Road	622	1288	666	8	6B	Review of status
52113	Rural Unsealed Road	King Parrot Lane	0	360	360	-	6B	New development
TBC	Urban Unsealed Lane	Lane off Ethel Street, Walbundrie	0	53	53	-	6B	Primary access lane
52521	Rural Unsealed Road	Morgans Road	1535	3592	2057	8	6B	Review of status
TBC	Unsealed Rural	Unnamed Lane opposite Ashley Lane	0	570	570	8	6B	Proposed by resident
			TOTAL		4373			
52905	Rural Unsealed Road	Orange Promise Road	1403	2586	1183	8	7	Review of status
54516	Formed Rural Road	Wallaby Road	0	1543	1543	-	7	Found asset
54531	Formed Rural Road	Wombat Road	0	2327	2327	-	7	Found asset
54905	Formed Rural Road	Yenschs Road	7410	14000	6590	-	7	Found asset
			TOTAL		11643			

### Road Classification - Deletions - Removed 31.381km

Road	Road Type	Road Name	Start CH	End Ch	Length	Current Class	Proposed Class	Reason
101701	Unformed Road	Atkins Street, Morven	239	347	108	5	8	Not maintained
101540	Unformed Road	Millswood Road, Holbrook	2147	2407	260	5	8	Not maintained
			TOTAL		368			
370	Regional Road	Lockhart Road	15339	15613	274	3	-	Lockhart Shire Council
			TOTAL		274			
57318	Rural Sealed Road	Gerogery Road	-3035	0	3035	4A	-	Albury City Council
58318	Rural Sealed Road	Grubben Link Road	0	65	65	4A	N/A	Disposed
			TOTAL		3100			
53504	Rural Sealed Road	Four Corners Road	3949	7940	3991	4B	-	Federation Shire Council
			TOTAL		3991			
50711	Unformed Road	Dunwandren Lane	988	1096	108	5	8	Not maintained
52526	Rural Unsealed Road	Munyapla Boundary Road	-6012	0	6012	5	-	Lockhart Shire Council
53701	Unformed Road	Sawyer Road	1877	2749	872	5	8	Not maintained
54904	Unformed Road	Yarra Yarra Road	5475	6215	740	5	8	Not maintained
			TOTAL		7732			
50502	Unformed Road	Camelot Lane	500	1873	1373	6	8	Not maintained
50704	Not publicly accessible	Dight Drive	100	328	228	6	Private	Not publicly accessible
50710	Unformed Road	Dunns Road	0	2167	2167	6	8	Not maintained
51111	Unformed Road	Flaxvale Road	2047	2271	224	6	8	Not maintained
57519	Not publicly accessible	Hillside Road	0	314	314	6	Private	Not publicly accessible
57523	Unformed Road	Hopeview Road	0	1316	1316	6	8	Not maintained
52305	Unformed Road	Listers Lane	0	997	997	6	8	Not maintained
52703	Unformed Road	Newton Road	2197	2410	213	6	8	Not maintained
			TOTAL		6832			
50343	Not publicly accessible	Burnley Lane	0	1537	1537	7	Private	Not publicly accessible
50505	Unformed Road	Carabobla Lane	0	2350	2350	7	8	Closed and leased
50518	Unformed Road	Connors Lane	0	1701	1701	7	8	Not maintained
53506	Unformed Road	Ravenswood Road	2744	3848	1104	7	8	Not maintained
54529	Unformed Road	Wyoming Lane	0	2392	2392	7	8	Not maintained
			TOTAL		9084			



All Roads – Alphabetical Order

Road Name	Start	End	Length	Width	Description	Proposed Class
Adams Street, Jindera	0	517.54	517.54	6.5	Local Urban Sealed	4A
Adams Street, Jindera	517.54	615.45	97.91	8.1	Local Urban Sealed	4A
Adams Street, Jindera	615.45	895.95	280.5	11.2	Local Urban Sealed	4A
Adams Street, Jindera	895.95	1010.94	114.99	11.2	Local Urban Sealed	4A
Adams Street, Jindera	1010.94	1041.74	30.8	1	Reference Only	Reference only
Adams Street, Jindera	1041.74	1670.73	628.99	11.7	Local Urban Sealed	4A
Adams Street, Jindera	1670.73	2709.08	1038.35	7	Local Urban Sealed	4A
Airpark Road	0	230.09	230.09	6	Local Rural Sealed	4C
Albert Street, Culcairn	0	139.75	139.75	4.7	Local Urban Sealed	4A
Albert Street, Culcairn	139.75	189.08	49.33	6.4	Local Urban Unsealed	5B
Albury Street, Holbrook	0	264.68	264.68		Regional Road (outside lanes)	4D
Albury Street, Holbrook	264.68	315.56	50.88		Regional Road (outside lanes)	4D
Albury Street, Holbrook	315.56	545.48	229.92		Regional Road (outside lanes)	4D
Albury Street, Holbrook	545.48	1046.32	500.84		Regional Road (outside lanes)	4D
Albury Street, Holbrook	1046.32	2437.57	1391.25		Regional Road (outside lanes)	4D
Albury Street, Holbrook	2437.57	2736.46	298.89		Regional Road (outside lanes)	4D
Albury Street, Holbrook RR	0	2843.11	2843.11	7.5	Regional Road Urban	3
Allan Street, Henty	0	148.46	148.46	21.9	Local Urban Sealed	4A
Allan Street, Henty	148.46	231.97	83.51	8.5	Local Urban Sealed	4A
Allan Street, Henty	231.97	285.08	53.11	8.5	Local Urban Sealed	4A
Allan Street, Henty	285.08	422.72	137.64	6.5	Local Urban Sealed	4A
Allan Street, Henty	422.72	561.07	138.35	6.3	Local Urban Sealed	4A
Allan Street, Henty	561.07	697.1	136.03	6.5	Local Urban Sealed	4A
Allan Street, Henty	697.1	950.97	253.87	6.3	Local Urban Sealed	4A
Allan Street, Henty	950.97	1118.45	167.48	6.2	Local Urban Sealed	4A
Alma Park Cemetery Road	0	4662.85	4662.85	5	Local Rural Unsealed	6B
Alma Park Church Lane	0	643.25	643.25	5.5	Local Rural Formed	7
Alma Park Road	0	2106.48	2106.48	7	Local Rural Sealed	4B
Alma Park Road	2106.48	3252.34	1145.86	7.5	Local Rural Sealed	4B
Alma Park Road	3252.34	4370.84	1118.5	7.5	Local Rural Sealed	4B
Alma Park Road	4370.84	5447.12	1076.28	7.5	Local Rural Sealed	4B
Alma Park Road	5447.12	6963.27	1516.15	7.4	Local Rural Sealed	4B
Alma Park Road	6963.27	8396.62	1433.35	5.7	Local Rural Sealed	4B
Alma Park Road	8396.62	8681.2	284.58	7.5	Local Rural Sealed	4B
Alma Park Road	8681.2	9497.34	816.14	7.5	Local Rural Sealed	4B
Alma Park Road	9497.34	9975.9	478.56	7.5	Local Rural Sealed	4B
Alma Park Road	9975.9	10448.98	473.08	7.5	Local Rural Sealed	4B
Alma Park Road	10448.98	10661.26	212.28	7.5	Local Rural Sealed	4B
Alma Park Road	10661.26	11137.57	476.31	7.5	Local Rural Sealed	4B
Alma Park Road	11137.57	11605	467.43	7.5	Local Rural Sealed	4B
Alma Park Road	11605	11685.2	80.2	7.5	Local Rural Sealed	4B
Alma Park Road	11685.2	13425.71	1740.51	7.5	Local Rural Sealed	4B
Alma Park Road	13425.71	13940.41	514.7	7.5	Local Rural Sealed	4B
Alma Park Road	13940.41	14320.76	380.35	7.5	Local Rural Sealed	4B

Road Name	Start	End	Length	Width	Description	Proposed Class
Alma Park Road	14320.76	14682.78	362.02	7.5	Local Rural Sealed	4B
Alma Park Road	14682.78	14910.75	227.97	7.5	Local Rural Sealed	4B
Alma Park Road	14910.75	15888.74	977.99	7.5	Local Rural Sealed	4B
Alma Park Road	15888.74	16065.23	176.49	7.5	Local Rural Sealed	4B
Alma Park Road	16065.23	16434.45	369.22	7.5	Local Rural Sealed	4B
Alma Park Road	16434.45	18640.93	2206.48	7.5	Local Rural Sealed	4B
Anderson Road	0	2652.05	2652.05	5	Local Rural Unsealed	6A
Angaston Road	0	59.39	59.39	6	Local Rural Sealed	4B
Angaston Road	59.39	801.32	741.93	5.2	Local Rural Unsealed	5
Ann Drive, Jindera	0	190.08	190.08	7.7	Local Urban Sealed	4A
Annandayle Road	0	3624.94	3624.94	5.8	Local Rural Sealed	4B
Annandayle Road	3624.94	6515.09	2890.15	5.5	Local Rural Sealed	4B
Annandayle Road	6515.09	7666.16	1151.07	5.5	Local Rural Sealed	4B
Annandayle Road	7666.16	13241.15	5574.99	5.4	Local Rural Sealed	4B
Anvil Road	0	359.14	359.14	7.4	Local Rural Sealed	4B
Ashcrofts Road	0	1384.66	1384.66	5	Local Rural Unsealed	6B
Ashcrofts Road	1384.66	3285.46	1900.8	8	Local Rural Formed	7
Ashcrofts Road	3285.46	3814.52	529.06	5	Local Rural Unsealed	6B
Ashley Lane	0	2446.98	2446.98	6	Local Rural Formed	7
Astra Lane	0	1930.75	1930.75	4	Local Rural Unsealed	6B
Atkins Street, Morven	0	239.1	239.1	5	Local Urban Unsealed	5A
Austin Street, Walbundrie	0	398.16	398.16	4.4	Local Urban Unsealed	5A
Back Brocklesby Road	0	1657.71	1657.71	4.5	Local Rural Unsealed	6B
Back Brocklesby Road	1657.71	2198.15	540.44	4.5	Local Rural Unsealed	6B
Back Brocklesby Road	2198.15	3675.59	1477.44	4.5	Local Rural Unsealed	6B
Back Brocklesby Road	3675.59	5859.91	2184.32	4.5	Local Rural Unsealed	6B
Back Brocklesby Road	5859.91	9879.87	4019.96	4.5	Local Rural Unsealed	6B
Back Ferndale Road	0	8372.25	8372.25	4.5	Local Rural Unsealed	6A
Back Henty Road	0	827.93	827.93	6.2	Local Rural Sealed	4B
Back Henty Road	827.93	11232.99	10405.06	5.5	Local Rural Unsealed	5
Back Henty Road	11232.99	11290.51	57.52	5.2	Local Rural Sealed	4B
Back Walbundrie Rand Road	0	3219.99	3219.99	5.5	Local Rural Sealed	4B
Back Walbundrie Rand Road	3219.99	4348.27	1128.28	7.5	Local Rural Sealed	4B
Back Walbundrie Rand Road	4348.27	7253.02	2904.75	5.8	Local Rural Sealed	4B
Back Walbundrie Rand Road	7253.02	10807.14	3554.12	5.8	Local Rural Sealed	4B
Back Walbundrie Rand Road	10807.14	13965.96	3158.82	5.8	Local Rural Sealed	4B
Bahrs Road	0	8626.41	8626.41	5	Local Rural Unsealed	5
Baird Street, Culcairn	0	265.48	265.48	6	Local Urban Sealed	4A
Baird Street, Culcairn	265.48	486.03	220.55	6	Local Urban Sealed	4A
Baird Street, Culcairn	486.03	693.25	207.22	6	Local Urban Sealed	4A
Baird Street, Culcairn	693.25	1458.58	765.33	4	Local Urban Unsealed	5B
Balfour Lane, Culcairn	0	204.08	204.08	4.9	Local Urban Sealed Lane	4C
Balfour Street Service Road, Culcairn	0	176.07	176.07	6.6	Local Urban Sealed	4A
Balfour Street, Culcairn	0	94.76	94.76	0.1	Regional Road (outside lanes)	4D
Balfour Street, Culcairn	94.76	426.6	331.84	0.5	Regional Road (outside lanes)	4D

Road Name	Start	End	Length	Width	Description	Proposed Class
Balfour Street, Culcairn	426.6	678.92	252.32	20	Regional Road (outside lanes)	4D
Balfour Street, Culcairn	678.92	913.5	234.58	12	Regional Road (outside lanes)	4D
Balfour Street, Culcairn	913.5	1085.79	172.29	1	State Road (outside lanes)	4D
Balfour Street, Culcairn	1085.79	1286.9	201.11	13	Regional Road (outside lanes)	4D
Balfour Street, Culcairn	1286.9	1610.65	323.75	4	Regional Road (outside lanes)	4D
Balfour Street, Culcairn RR	0	425.83	425.83	7	Regional Road Urban	3
Balfour Street, Culcairn RR	425.83	910.69	484.86	7.5	Regional Road Urban	3
Balfour Street, Culcairn RR	910.69	1435.73	525.04	8.2	Regional Road Urban	3
Balldale Walbundrie Road	0	1000.99	1000.99	7.3	Local Rural Sealed	4B
Balldale Walbundrie Road	1000.99	15479.93	14478.94	6	Local Rural Unsealed	6A
Barbers Road	0	3287.31	3287.31	4	Local Rural Unsealed	6B
Bardwell Street, Holbrook	0	121.37	121.37	4.5	Local Urban Sealed	4A
Bardwell Street, Holbrook	121.37	144.35	22.98	1	Reference Only	Reference only
Bardwell Street, Holbrook	144.35	271.13	126.78	9.6	Local Urban Sealed	4A
Bardwell Street, Holbrook	271.13	707.46	436.33	7.7	Local Urban Sealed	4A
Bardwell Street, Holbrook	707.46	832.35	124.89	7.7	Local Urban Sealed	4A
Barkers Road	0	2827.1	2827.1	4.5	Local Rural Unsealed	6A
Bartsch Avenue, Henty	0	169.99	169.99	12.1	Local Urban Sealed	4A
Bartsch Avenue, Henty	169.99	328.13	158.14	12.1	Local Urban Sealed	4A
Bartsch Road	0	1691.68	1691.68	5	Local Rural Unsealed	6A
Bath Street, Holbrook	0	185.69	185.69	6.8	Local Urban Sealed	4A
Bath Street, Holbrook	185.69	334.24	148.55	5.2	Local Urban Sealed	4A
Bath Street, Holbrook	334.24	493.21	158.97	6.5	Local Urban Sealed	4A
Bath Street, Holbrook	493.21	511.64	18.43	1	Reference Only	Reference only
Bath Street, Holbrook	511.64	1135.43	623.79	6.3	Local Urban Sealed	4A
Beach Road East	0	274.11	274.11	4.5	Local Rural Unsealed	6B
Beach Road West	0	1258.5	1258.5	4.5	Local Rural Unsealed	6B
Beatrice Road	0	734.29	734.29	5.5	Local Rural Unsealed	6B
Beckett Road	0	1855.73	1855.73	4	Local Rural Unsealed	6B
Bedggood Road	0	504.44	504.44	4.5	Local Rural Unsealed	6B
Bedggood Road	504.44	2097.82	1593.38	4	Local Rural Unsealed	6B
Beelawong Road	0	2205.88	2205.88	4	Local Rural Unsealed	6B
Begg Drive, Jindera	0	217.09	217.09	6.6	Local Urban Sealed	4A
Bellevue Road	0	1653.63	1653.63	5	Local Rural Unsealed	6B
Benambra Road	0	2259.95	2259.95	5	Local Rural Unsealed	5
Benambra Road	2259.95	6073.98	3814.03	9.8	Local Rural Sealed	4A
Benambra Road	6073.98	9303.24	3229.26	6	Local Rural Unsealed	4B
Benambra Road	9303.24	11581.63	2278.39	7.4	Local Rural Sealed	4B
Bendermeer Road	0	848.33	848.33	5	Local Rural Unsealed	6B
Bent Street, Gerogery	0	121.05	121.05	10	Local Urban Sealed	4A
Berry Street, Woomargama	0	858.34	858.34	4.5	Local Urban Sealed	4A
Bethana Lane	0	678.26	678.26	10	Local Rural Sealed	4B
Bethel Road	0	6364.86	6364.86	5.7	Local Rural Sealed	4B
Bethel Road	6364.86	10456.17	4091.31	5	Local Rural Unsealed	5
Billabong Close, Holbrook	0	126.05	126.05	8	Local Urban Sealed	4A

Road Name	Start	End	Length	Width	Description	Proposed Class
Billabong Street, Walbundrie	0	219.09	219.09	6	Regional Road (outside lanes)	4D
Black Street, Culcairn	0	160.06	160.06	5.8	Local Urban Sealed	4A
Blair Park Lane	0	1038.4	1038.4	5	Local Rural Unsealed	6B
Blair Street, Culcairn	0	284.11	284.11	7.1	Local Urban Sealed	4A
Blights Road East	0	1955.78	1955.78	4.5	Local Rural Unsealed	6B
Blights Road West	0	663.26	663.26	4	Local Rural Unsealed	6B
Bloomfield Road	0	3324.05	3324.05	5	Local Rural Unsealed	6A
Bloomfield Road	3324.05	6729.67	3405.62	4	Local Rural Unsealed	6B
Blue Lane, Walla Walla	0	72.03	72.03	6.3	Local Urban Sealed	4A
Bobs Creek Road	0	199.18	199.18	4.5	Local Rural Unsealed	6B
Bobs Creek Road	199.18	914.15	714.97	5	Dust/Floodway Seal	4D
Bobs Creek Road	914.15	2246.76	1332.61	4.5	Local Rural Unsealed	6B
Bobs Creek Road	2246.76	2466.26	219.5	5	Dust/Floodway Seal	4D
Bobs Creek Road	2466.26	5683.96	3217.7	4.5	Local Rural Unsealed	6B
Bona Vista Road	0	2242.89	2242.89	5	Local Rural Unsealed	6B
Bond Street, Holbrook	0	210.76	210.76	8.2	Local Urban Sealed	4A
Bond Street, Holbrook	210.76	717.28	506.52	11.9	Local Urban Sealed	4A
Bonnie Springs Road	0	1602.64	1602.64	4.5	Local Rural Unsealed	6B
Boundary Street, Woomargama	0	219.65	219.65	3	Local Urban Unsealed	5A
Boundary Street, Woomargama	219.65	294.12	74.47	3	Local Urban Sealed	4A
Bowler Street, Holbrook	0	110.23	110.23	5.8	Local Urban Sealed	4A
Bowler Street, Holbrook	110.23	230.31	120.08	6	Local Urban Sealed	4A
Bowler Street, Holbrook	230.31	360.59	130.28	6.5	Local Urban Sealed	4A
Bowler Street, Holbrook	360.59	480.72	120.13	7.7	Local Urban Sealed	4A
Bowler Street, Holbrook	480.72	728.86	248.14	10.5	Local Urban Sealed	4A
Bowler Street, Holbrook	728.86	748.55	19.69	1	Reference Only	Reference only
Bowler Street, Holbrook	748.55	1390.55	642	11.3	Local Urban Sealed	4A
Bowlers Road	0	1597.62	1597.62	5	Local Rural Unsealed	6B
Bowna Road	0	10222.07	10222.07	8	Local Rural Sealed	4A
Boxwood Park Road	0	3630.44	3630.44	5	Local Rural Unsealed	6B
Brackley Road	0	1646.66	1646.66	5	Local Rural Unsealed	6B
Brigadoon Lane	0	1824.71	1824.71	4	Local Rural Unsealed	6B
Bringa Road	0	2114.83	2114.83	3.5	Local Rural Formed	7
Brittas Reserve Road	0	7337.05	7337.05	5.5	Local Rural Unsealed	6B
Brittas Reserve Road	7337.05	7870.11	533.06	4	Local Rural Unsealed	6B
Britton Court, Jindera	0	222.09	222.09	7.9	Local Urban Sealed	4A
Brocklesby Balldale Road	0	3477.3	3477.3	5.6	Local Rural Sealed	4B
Brocklesby Balldale Road	3477.3	10797.66	7320.36	6	Local Rural Unsealed	5
Brocklesby Balldale Road	10797.66	13787.29	2989.63	5.6	Local Rural Sealed	4B
Brocklesby Goombargana Road	0	1719.57	1719.57	5.8	Local Rural Sealed	4B
Brocklesby Goombargana Road	1719.57	3760.04	2040.47	5	Local Rural Sealed	4B
Brocklesby Goombargana Road	3760.04	4814.14	1054.1	6	Local Rural Unsealed	5
Brocklesby Goombargana Road	4814.14	5125.25	311.11	6.3	Dust/Floodway Seal	4D
Brocklesby Goombargana Road	5125.25	6928.66	1803.41	6	Local Rural Unsealed	5
Brocklesby Sports Drive, Brocklesby	0	122.05	122.05	5.99	Local Urban Sealed	4A

Road Name	Start	End	Length	Width	Description	Proposed Class
Brooklyn Road	0	3503.39	3503.39	5	Local Rural Unsealed	6B
Brownrigg Street, Morven	0	1303.52	1303.52	7.5	Local Urban Sealed	4A
Browns Road	0	1259.5	1259.5	4	Local Rural Unsealed	6B
Bruce Street, Holbrook	0	549.21	549.21	6.2	Local Urban Sealed	4A
Buckland Court, Burrumbuttock	0	66.03	66.03	7.6	Local Urban Sealed	4A
Bungowannah Road	0	898.42	898.42	6.3	Local Rural Sealed	4B
Bungowannah Road	898.42	2111.24	1212.82	6.3	Local Rural Sealed	4B
Bungowannah Road	2111.24	2283.75	172.51	6	Local Rural Sealed	4B
Bungowannah Road	2283.75	2340.63	56.88	6	Local Rural Sealed	4A
Bungowannah Road	2340.63	3819.48	1478.85	6	Local Rural Sealed	4A
Bungowannah Road	3819.48	5642.03	1822.55	6	Local Rural Sealed	4A
Bungowannah Road	5642.03	10853.53	5211.5	6	Local Rural Sealed	4A
Bungowannah Road	10853.53	11899.84	1046.31	6	Local Rural Sealed	4A
Bungowannah Road	11899.84	12713.98	814.14	6	Local Rural Sealed	4A
Bungowannah Road	12713.98	15977.51	3263.53	6	Local Rural Sealed	4A
Bungowannah Road	15977.51	16177.42	199.91	6	Local Rural Sealed	4A
Bunn Road	0	515.2	515.2	3	Local Rural Unsealed	6B
Bunyans Road	0	4135.62	4135.62	5	Local Rural Unsealed	6B
Burdack Road	0	1660.47	1660.47	4	Local Rural Unsealed	6B
Burdack Road	1660.47	2768.08	1107.61	4	Local Rural Unsealed	6B
Burges Lane	0	1612.63	1612.63	4.5	Local Rural Unsealed	6B
Burma Road	0	68.61	68.61	8.5	Local Rural Sealed	4B
Burma Road	68.61	136.28	67.67	8.5	Local Rural Sealed	4B
Burma Road	136.28	1144.05	1007.77	5	Local Rural Unsealed	4B
Burma Road	1144.05	1246.87	102.82	4.5	Local Rural Sealed	4B
Burma Road	1246.87	1275.51	28.64	4.69	Local Rural Sealed	4B
Burnley Lane	0	1536.6	1536.6	7	Private Rural Formed	Private
Burrumbuttock Brocklesby Road	0	12414.88	12414.88	6.1	Local Rural Sealed	4B
Burrumbuttock Cemetery Lane	0	108.06	108.06		Local Urban Unsealed	5A
Burrumbuttock Recreation Road, Burrumbuttock	0	300.12	300.12	5	Local Urban Sealed	4A
Burrumbuttock Walla Walla Road	0	10141.03	10141.03	5.4	Local Rural Sealed	4B
Bushy Lane	0	1191.47	1191.47	4	Local Rural Unsealed	6A
Byng Street, Holbrook	0	63.7	63.7	2.5	Local Urban Unsealed	5B
Byng Street, Holbrook	63.7	217.22	153.52	5.9	Local Urban Sealed	4A
Byng Street, Holbrook	217.22	449.17	231.95	18	Local Urban Sealed	4A
Cade Court, Jindera	0	123.05	123.05	6.7	Local Urban Sealed	4A
Calool Lane	0	1668.67	1668.67	5	Local Rural Unsealed	6B
Camelot Lane	0	499.38	499.38	4.5	Local Rural Unsealed	6B
Camelot Lane	499.38	1872.74	1373.36	3.5	Unformed Road	8
Campbell Court, Burrumbuttock	0	84.03	84.03	7.6	Local Urban Sealed	4A
Campbells Road	0	3664.36	3664.36	4.5	Local Rural Unsealed	6B
Cannings Road	0	4121.62	4121.62	5.5	Local Rural Unsealed	6A
Carabobla Lane	0	2348.93	2348.93	5.5	Unformed Road	8
Carabost Hall Road	0	208.07	208.07	4	Local Rural Unsealed	6B
Carabost Road	0	5107.77	5107.77	6.2	Local Rural Sealed	4B

Road Name	Start	End	Length	Width	Description	Proposed Class
Caringa Road	0	501.41	501.41	5	Local Rural Unsealed	6B
Caringa Road	501.41	1499.15	997.74	6	Local Rural Formed	7
Caringa Road	1499.15	2286.89	787.74	6	Local Rural Formed	7
Carroll Avenue, Jindera	0	185.07	185.07	7.9	Local Urban Sealed	4A
Carroll Lane	0	2775.05	2775.05	5	Local Rural Unsealed	6B
Cassia Road	0	418.17	418.17	6.4	Local Rural Sealed	4B
Cedardale Road	0	1162.46	1162.46	4	Local Rural Unsealed	6B
Chambers Road	0	1636.96	1636.96	5	Local Rural Unsealed	6B
Chambers Road	1636.96	1971.82	334.86	5	Local Rural Sealed	4B
Chambers Road	1971.82	3220.27	1248.45	5	Local Rural Unsealed	6B
Charles Street, Gerogery West	0	236.74	236.74	6.4	Local Urban Sealed	4A
Charles Street, Gerogery West	236.74	747.29	510.55	5	Local Urban Unsealed	5B
Chinatown Lane, Walla Walla	0	946.38	946.38	6	Local Rural Unsealed	5
Chudleigh Road	0	1681.66	1681.66	3.5	Local Rural Formed	7
Clancy Road	0	60.32	60.32	6.5	Local Rural Sealed	4B
Clancy Road	60.32	83.67	23.35	6.5	Local Rural Sealed	4B
Clancy Road	83.67	134.08	50.41	6.5	Local Rural Sealed	4B
Clancy Road	134.08	813.42	679.34	6.5	Local Rural Sealed	4B
Clancy Road	813.42	934.09	120.67	6.5	Local Rural Sealed	4B
Clancy Road	934.09	992.72	58.63	6.5	Local Rural Sealed	4B
Clancy Road	992.72	1113.41	120.69	6.5	Local Rural Sealed	4B
Clancy Road	1113.41	1875.95	762.54	6.5	Local Rural Sealed	4B
Clancy Road	1875.95	2342.5	466.55	6.5	Local Rural Sealed	4B
Clancy Road	2342.5	2452.84	110.34	6.5	Local Rural Sealed	4B
Clancy Road	2452.84	2726.06	273.22	6.5	Local Rural Sealed	4B
Clancy Road	2726.06	2911.83	185.77	6.5	Local Rural Sealed	4B
Clancy Road	2911.83	3029.98	118.15	6.5	Local Rural Sealed	4B
Clancy Road	3029.98	3157.18	127.2	6.5	Local Rural Sealed	4B
Clancy Road	3157.18	3610.61	453.43	6.5	Local Rural Sealed	4B
Clancy Road	3610.61	3730.97	120.36	6.5	Local Rural Sealed	4B
Clancy Road	3730.97	3946.43	215.46	6.5	Local Rural Sealed	4B
Clancy Road	3946.43	4045.63	99.2	6.5	Local Rural Sealed	4B
Clifton Ring Road	0	1357.77	1357.77	5.5	Local Rural Unsealed	6B
Clifton Ring Road	1357.77	4443.01	3085.24	1	Reference Only	Reference only
Clifton Ring Road	4443.01	6820.63	2377.62	5.5	Local Rural Unsealed	6B
Clifton Ring Road	6820.63	10614.87	3794.24	5.5	Local Rural Unsealed	6B
Clifton Ring Road	10614.87	11016.02	401.15	4	Dust/Floodway Seal	4D
Clifton Ring Road	11016.02	11475.36	459.34	5.5	Local Rural Unsealed	6B
Clifton Ring Road	11475.36	11548.42	73.06	4	Dust/Floodway Seal	4D
Clifton Road	0	2449.66	2449.66	4.5	Local Rural Unsealed	6B
Clifton Road	2449.66	5629.22	3179.56	3	Local Rural Formed	7
Clifton Road	5629.22	6342.48	713.26	4	Local Rural Unsealed	6B
Clynross Court, Jindera	6342.48	6571.29	228.81		Private	Private
Coach Road	0	454.9	454.9	6	Local Urban Sealed	4A
Coach Road	454.9	1474.14	1019.24	6	Local Rural Sealed	4B

Road Name	Start	End	Length	Width	Description	Proposed Class
Coach Road	1474.14	2853.52	1379.38	7.2	Local Rural Sealed	4B
Coach Road	2853.52	3853.67	1000.15	7.2	Local Rural Sealed	4B
Coach Road	3853.67	5851.04	1997.37	7.4	Local Rural Sealed	4B
Coach Road	5851.04	7941.6	2090.56	7.4	Local Rural Sealed	4B
Coach Road	7941.6	10461.29	2519.69	7.4	Local Rural Sealed	4B
Coach Road	10461.29	11820.51	1359.22	7.4	Local Rural Sealed	4B
Coach Road	11820.51	15706.49	3885.98	5.4	Local Rural Sealed	4B
Coach Road	15706.49	17594.51	1888.02	6.2	Local Rural Sealed	4B
Coach Road	17594.51	20679.1	3084.59	6.4	Local Rural Sealed	4B
Coach Road	20679.1	21093.6	414.5	7	Local Rural Sealed	4B
Coach Road	21093.6	21223.63	130.03	7	Local Rural Sealed	4B
Coach Road	21223.63	22911.15	1687.52	7	Local Rural Sealed	4B
Colonial Drive	0	439.18	439.18	6.5	Local Rural Sealed	4B
Comer Street, Henty	0	153.93	153.93	6.1	Local Urban Sealed	4A
Comer Street, Henty	153.93	272.16	118.23	6.3	Local Urban Sealed	4A
Comer Street, Henty	272.16	351.98	79.82	6.3	Local Urban Sealed	4A
Comer Street, Henty	351.98	486.2	134.22	6.2	Local Urban Sealed	4A
Comer Street, Henty	486.2	625.83	139.63	6.2	Local Urban Sealed	4A
Comer Street, Henty	625.83	765.5	139.67	6	Local Urban Sealed	4A
Comer Street, Henty	765.5	900.17	134.67	6.1	Local Urban Sealed	4A
Comer Street, Henty	900.17	1034.84	134.67	6.1	Local Urban Sealed	4A
Comer Street, Henty	1034.84	1156.93	122.09	6	Local Urban Sealed	4A
Comer Street, Henty	1156.93	1306.53	149.6	6	Local Urban Sealed	4A
Commercial Street, Walla Walla	0	178.95	178.95	1	Regional Road (outside lanes)	4D
Commercial Street, Walla Walla	178.95	515.16	336.21	6.5	Regional Road (outside lanes)	4D
Commercial Street, Walla Walla	515.16	673.2	158.04	1	Regional Road (outside lanes)	4D
Commercial Street, Walla Walla	673.2	806.77	133.57	1	Regional Road (outside lanes)	4D
Commercial Street, Walla Walla	806.77	1030.5	223.73	6.5	Regional Road (outside lanes)	4D
Commercial Street, Walla Walla	1030.5	1097.52	67.02	4.2	Regional Road (outside lanes)	4D
Commercial Street, Walla Walla	1097.52	1274.26	176.74	6.5	Regional Road (outside lanes)	4D
Commercial Street, Walla Walla	1274.26	1417.22	142.96	9.5	Regional Road (outside lanes)	4D
Commercial Street, Walla Walla	1417.22	1695.79	278.57	1	Regional Road (outside lanes)	4D
Commercial Street, Walla Walla	1695.79	1939.76	243.97	2	Regional Road (outside lanes)	4D
Commercial Street, Walla Walla RR	0	1089.55	1089.55	7	Regional Road Urban	3
Commercial Street, Walla Walla RR	1089.55	1931.77	842.22	7	Regional Road Urban	3
Connors Lane	0	1700.68	1700.68	5.5	Unformed Road	8
Coogera Circuit	0	1039.72	1039.72	6.4	Local Rural Sealed	4B
Coogera Circuit	1039.72	1961.02	921.3	6.4	Local Rural Sealed	4B
Coogera Circuit	1961.02	2710.08	749.06	6.4	Local Rural Sealed	4B
Cook Road	0	1385.54	1385.54	5.5	Local Rural Unsealed	6B
Coppabella Road	0	4253.86	4253.86	5.6	Local Rural Sealed	4B
Coppabella Road	4253.86	4545.62	291.76	5.6	Local Rural Sealed	4B
Coppabella Road	4545.62	4904.83	359.21	5	Local Rural Sealed	4B
Coppabella Road	4904.83	5405.68	500.85	5.6	Local Rural Sealed	4B
Coppabella Road	5405.68	5853.7	448.02	5	Local Rural Unsealed	4B

Road Name	Start	End	Length	Width	Description	Proposed Class
Coppabella Road	5853.7	6062.01	208.31	5.6	Local Rural Sealed	4B
Coppabella Road	6062.01	6671.53	609.52	5	Local Rural Unsealed	4B
Coppabella Road	6671.53	7863.67	1192.14	5	Local Rural Sealed	4B
Coppabella Road	7863.67	9244.88	1381.21	5	Local Rural Unsealed	4B
Coppabella Road	9244.88	10849.23	1604.35	6	Local Rural Sealed	4B
Coppabella Road	10849.23	11424.92	575.69	5.4	Local Rural Sealed	4B
Coppabella Road	11424.92	12085.3	660.38	8	Local Rural Sealed	4A
Coppabella Road	12085.3	12620.48	535.18	8	Local Rural Sealed	4A
Coppabella Road	12620.48	19303.65	6683.17	8	Local Rural Sealed	4A
Coppabella Road	19303.65	23333.35	4029.7	8	Local Rural Sealed	4A
Coppabella Road	23333.35	24673.28	1339.93	8	Local Rural Sealed	4A
Coppabella Road	24673.28	25220.24	546.96	8	Local Rural Sealed	4A
Coppabella Road	25220.24	27717.72	2497.48	8	Local Rural Sealed	4A
Corowa Rand Road	0	14205.38	14205.38	8.5	Local Rural Sealed	4B
Corrigan Drive	0	1137.45	1137.45	3.9	Local Rural Sealed	4B
Corrys Lane	0	309.12	309.12	4.5	Local Rural Unsealed	6B
Courteney Street, Walbundrie	0	278.11	278.11	4	Local Urban Unsealed	5A
Courtney Lane	0	3026.75	3026.75	4.5	Local Rural Unsealed	6A
Courtney Lane	3026.75	4326.69	1299.94	4.5	Local Rural Unsealed	6A
Crawleys Road	0	5673.26	5673.26	4	Local Rural Unsealed	6B
Crediton Street, Walbundrie	0	391.15	391.15	3.5	Local Urban Unsealed	5A
Creek Street, Jindera	0	260.86	260.86	7.5	Local Urban Sealed	4A
Creek Street, Jindera	260.86	380.15	119.29	11.2	Local Urban Sealed	4A
Creek Street, Jindera	380.15	410.61	30.46	1	Reference Only	Reference only
Creek Street, Jindera	410.61	535.46	124.85	13.7	Local Urban Sealed	4A
Creek Street, Jindera	535.46	670.79	135.33	11.4	Local Urban Sealed	4A
Creek Street, Jindera	670.79	799.18	128.39	6.7	Local Urban Sealed	4A
Creek Street, Jindera	799.18	842.09	42.91	1	Reference Only	Reference only
Creek Street, Jindera	842.09	1034.38	192.29	6.4	Local Urban Sealed	4A
Cribbs Road	0	1297.75	1297.75	4	Local Rural Unsealed	6B
Cribbs Road	1297.75	2435.87	1138.12	4	Local Rural Unsealed	6B
Croft Street, Holbrook	0	351.14	351.14	7.5	Local Urban Sealed	4A
Cross Street, Gerogery	0	283.11	283.11	6	Local Urban Unsealed	4A
Culcairn Cemetery Road	0	990.4	990.4	5.7	Local Rural Sealed	4B
Culcairn Holbrook Road	0	647.7	647.7	7.5	Regional Road Urban	3
Culcairn Holbrook Road	647.7	891.97	244.27	7.5	Regional Road Urban	3
Culcairn Holbrook Road	891.97	1299.66	407.69	7.5	Regional Road Urban	3
Culcairn Holbrook Road	1299.66	7012.8	5713.14	6.5	Regional Road Rural	3
Culcairn Holbrook Road	7012.8	11082.03	4069.23	6.5	Regional Road Rural	3
Culcairn Holbrook Road	11082.03	11743.61	661.58	6.2	Regional Road Rural	3
Culcairn Holbrook Road	11743.61	13837.7	2094.09	9	Regional Road Rural	3
Culcairn Holbrook Road	13837.7	15561.84	1724.14	8.5	Regional Road Rural	3
Culcairn Holbrook Road	15561.84	20017.76	4455.92	7	Regional Road Rural	3
Culcairn Holbrook Road	20017.76	21184.75	1166.99	7	Regional Road Rural	3
Culcairn Holbrook Road	21184.75	22876.81	1692.06	8.5	Regional Road Rural	3



Road Name	Start	End	Length	Width	Description	Proposed Class
Culcairn Holbrook Road	22876.81	24151.24	1274.43	7	Regional Road Rural	3
Culcairn Holbrook Road	24151.24	25662.8	1511.56	8.5	Regional Road Rural	3
Culcairn Holbrook Road	25662.8	27530.91	1868.11	7	Regional Road Rural	3
Cummings Road	0	5752.26	5752.26	7.4	Local Rural Sealed	4B
Cummings Road	5752.26	7612.11	1859.85	7.6	Local Rural Sealed	4B
Cummings Road	7612.11	9584.33	1972.22	7	Local Rural Sealed	4B
Cummings Road	9584.33	10665.43	1081.1	7.3	Local Rural Sealed	4B
Cummings Road	10665.43	13669.81	3004.38	7.3	Local Rural Sealed	4B
Cummings Road	13669.81	15114.42	1444.61	7.2	Local Rural Sealed	4B
Cummings Road	15114.42	17584.01	2469.59	7.2	Local Rural Sealed	4B
Cunningham Road	0	3669.42	3669.42	5	Local Rural Unsealed	6B
Curtis Street, Walbundrie	0	204.08	204.08	3.5	Local Urban Unsealed	5A
Daly Road	0	1352.54	1352.54	4.5	Local Rural Unsealed	6B
Damson Court	0	128.05	128.05	7	Local Rural Sealed	4B
Davidson Lane	0	338.03	338.03	3.5	Local Rural Unsealed	6B
Davis Drive, Jindera	0	215.26	215.26	6.5	Local Urban Sealed	4A
Davis Drive, Jindera	215.26	529.22	313.96	6.4	Local Urban Sealed	4A
Day Street, Henty	0	222.52	222.52	5.8	Local Urban Sealed	4A
Day Street, Henty	222.52	454.25	231.73	5.7	Local Urban Sealed	4A
Day Street, Henty	454.25	610.24	155.99	5.8	Local Urban Sealed	4A
Daysdale Road	0	2859.49	2859.49	6	Regional Road Rural	3
Daysdale Road	2859.49	3738.03	878.54	6	Regional Road Rural	3
Daysdale Road	3738.03	5202.03	1464	6	Regional Road Rural	3
Daysdale Road	5202.03	9322.78	4120.75	8	Regional Road Rural	3
Daysdale Road	9322.78	10034.21	711.43	7.6	Regional Road Rural	3
Daysdale Road	10034.21	12169.48	2135.27	7.6	Regional Road Rural	3
Daysdale Road	12169.48	14300.95	2131.47	7.6	Regional Road Rural	3
Daysdale Road	14300.95	15146.11	845.16	7.5	Regional Road Rural	3
Daysdale Road	15146.11	16723.88	1577.77	7.5	Regional Road Rural	3
Daysdale Road	16723.88	18181.02	1457.14	5.7	Regional Road Rural	3
Dickson Street East, Woomargama	0	160.06	160.06	4.6	Local Urban Sealed	4A
Dickson Street West, Woomargama	0	448.18	448.18	4.5	Local Urban Sealed	4A
Diffey's Road	0	5713.29	5713.29	4.5	Local Rural Unsealed	6B
Diggers Lane	0	142.06	142.06	4	Local Rural Unsealed	6B
Dight Drive	0	327.13	327.13	5	Private Rural Unsealed	Private
Dight Street, Jindera	0	451.46	451.46	6.5	Local Urban Sealed	4A
Dight Street, Jindera	451.46	574.6	123.14	10.5	Local Urban Sealed	4A
Dight Street, Jindera	574.6	591.63	17.03	1	Reference Only	Reference only
Dight Street, Jindera	591.63	720.04	128.41	6.3	Local Urban Sealed	4A
Dight Street, Jindera	720.04	860.21	140.17	6.3	Local Urban Sealed	4A
Dight Street, Jindera	860.21	999.77	139.56	13.2	Local Urban Sealed	4A
Dight Street, Jindera	999.77	1220.49	220.72	6.5	Local Urban Sealed	4A
Dights Forest Road	0	3614.44	3614.44	7.5	Local Rural Sealed	4A
Donald Street, Culcairn	0	187.07	187.07	5.2	Local Urban Sealed	4A
Donald Street, Holbrook	0	59.02	59.02	3	Local Urban Unsealed	5B

Road Name	Start	End	Length	Width	Description	Proposed Class
Douglas Street, Culcairn	0	55.28	55.28	7	Local Urban Unsealed	5B
Douglas Street, Culcairn	55.28	89.98	34.7	5	Local Urban Sealed	4A
Douglas Street, Culcairn	89.98	221.6	131.62	8.4	Local Urban Sealed	4A
Douglas Street, Culcairn	221.6	441.18	219.58	5.6	Local Urban Sealed	4A
Douglas Street, Walla Walla	0	68.39	68.39	5	Local Urban Unsealed	5B
Douglas Street, Walla Walla	68.39	250.1	181.71	7.5	Local Urban Sealed	4A
Downfall Road	0	13305.89	13305.89	4.2	Local Rural Sealed	4C
Doyles Road	0	4032.56	4032.56	3.5	Local Rural Formed	7
Drums Road	0	669.4	669.4	4	Local Rural Unsealed	6B
Drums Road	669.4	1249.7	580.3	4	Local Rural Unsealed	6B
Drums Road	1249.7	1933.36	683.66	4	Local Rural Unsealed	6B
Drums Road	1933.36	5576.14	3642.78	4	Local Rural Unsealed	6B
Drumwood Road	0	2062.38	2062.38	6.8	Local Rural Sealed	4B
Drumwood Road	2062.38	5304.11	3241.73	5	Local Rural Unsealed	6B
Dunns Road	0	2165.87	2165.87	4	Unformed Road	8
Dunwandren Lane	0	987.39	987.39	4	Local Rural Unsealed	5
Durakar Close	0	580.23	580.23	7.5	Local Rural Sealed	4B
Eastick Street, Brocklesby	0	269.1	269.1	6.3	Local Urban Sealed	4A
Ebenezer Court, Walla Walla	0	124.05	124.05	6.6	Local Urban Sealed	4A
Echarina Road	0	1679.67	1679.67	5	Local Rural Unsealed	6B
Edgar Street, Walbundrie	0	203.08	203.08	3.2	Local Urban Unsealed	5B
Edgehill Stock Route	0	5198.08	5198.08	4.5	Local Rural Unsealed	6B
Edward Street, Culcairn	0	110.33	110.33	7.6	Local Urban Sealed	4A
Edward Street, Culcairn	110.33	166.27	55.94	1	Reference Only	Reference only
Edward Street, Culcairn	166.27	232.32	66.05	7.2	Local Urban Sealed	4A
Edward Street, Culcairn	232.32	468.16	235.84	6	Local Urban Sealed	4A
Edward Street, Gerogery West	0	155.06	155.06	4	Local Urban Unsealed	5B
Edward Street, Walla Walla	0	204.04	204.04	5.4	Local Urban Sealed	4A
Edward Street, Walla Walla	204.04	260.1	56.06	5.4	Local Urban Sealed	4A
Edward Street, Woomargama	0	832.33	832.33	4.5	Local Urban Sealed	4A
Elgin Street, Brocklesby	0	137.05	137.05	6.5	Local Urban Sealed	4A
Elizabeth Street, Culcairn	0	92.59	92.59	6.3	Local Urban Sealed	4A
Elizabeth Street, Culcairn	92.59	219.08	126.49	6.3	Local Urban Sealed	4A
Elizabeth Street, Gerogery West	0	828.33	828.33	4	Local Urban Unsealed	5B
Ellis Street, Brocklesby	0	696.27	696.27	5.2	Local Urban Sealed	4A
Elm Street, Henty	0	115.05	115.05	9.4	Local Urban Sealed	4A
Elmo Road	0	90.34	90.34	4.5	Local Rural Sealed	4B
Elmo Road	90.34	3508.36	3418.02	4.5	Local Rural Unsealed	6A
Elmsley Lane	0	1637.65	1637.65	3	Local Rural Unsealed	6B
Elsinore Road	0	1145.44	1145.44	4.5	Local Rural Unsealed	6B
Enterprise Drive, Holbrook	0	313.12	313.12	7.4	Local Urban Sealed	4A
Ethel Lane, Walbundrie	313.12	366.54	53.42	3	Local Urban Unsealed Lane	6C
Ethel Street, Walbundrie	0	60.02	60.02	3.9	Local Urban Unsealed	5B
Fahey Crescent, Culcairn	0	111.04	111.04	8.7	Local Urban Sealed	4A
Fairbairn Road	0	210.94	210.94	8	Local Rural Sealed	4B

Road Name	Start	End	Length	Width	Description	Proposed Class
Fairbairn Road	210.94	6490.57	6279.63	5.4	Local Rural Sealed	4B
Fallon Street, Jindera	0	170.58	170.58	11.8	Local Urban Sealed	4A
Fallon Street, Jindera	170.58	232.79	62.21	1	Reference Only	Reference only
Fallon Street, Jindera	232.79	452.16	219.37	7.6	Local Urban Sealed	4A
Fanning Lane	0	2522.99	2522.99	5	Local Rural Unsealed	6A
Federal Street, Culcairn	0	335.9	335.9	11.9	Local Urban Sealed	4A
Federal Street, Culcairn	335.9	354.84	18.94	1	Reference Only	Reference only
Federal Street, Culcairn	354.84	544.21	189.37	6.49	Local Urban Sealed	4A
Fellow Hills Lane	0	908.36	908.36	4.5	Local Rural Unsealed	6B
Fellow Hills Road	0	4496.37	4496.37	5.2	Local Rural Sealed	4B
Fellow Hills Road	4496.37	5092.50	596.13	4.10	Local Rural Sealed	4B
Fellow Hills Road	5092.50	12350.92	7258.42	4.1	Local Rural Sealed	4C
Ferguson Road	0	1607.63	1607.63	5	Local Rural Unsealed	6B
Ferndale Boundary Road	0	2748.06	2748.06	5	Local Rural Unsealed	6B
Ferndale Road	0	3299.29	3299.29	5	Local Rural Unsealed	5
Fielder Moll Road	0	4552.82	4552.82	5	Local Rural Unsealed	5
Fifield Close, Culcairn	0	176.74	176.74	8.8	Local Urban Sealed	4A
Fifield Close, Culcairn	176.74	424.17	247.43	8.8	Local Urban Sealed	4A
Finlay Road	0	2318.89	2318.89	4	Local Rural Unsealed	6B
First Avenue, Henty	0	252.1	252.1	6.2	Local Urban Sealed	4A
First Street, Henty	0	120.24	120.24	8.2	Local Urban Sealed	4A
First Street, Henty	120.24	242.17	121.93	6.2	Local Urban Sealed	4A
First Street, Henty	242.17	376.15	133.98	6.1	Local Urban Sealed	4A
Fischers Road	0	933.62	933.62	4.5	Local Rural Formed	7
Fischers Road	933.62	2124	1190.38	4.5	Local Rural Formed	7
Fischers Road	2124	2523.07	399.07	4	Local Rural Formed	7
Fischers Road	2523.07	3673.47	1150.4	4	Local Rural Formed	7
Five Chain Road	0	265.11	265.11	5	Local Rural Unsealed	6B
Flaxvale Road	0	2046.78	2046.78	5	Local Rural Unsealed	6B
Fleet Street, Holbrook	0	128.09	128.09	12.5	Local Urban Sealed	4A
Fleet Street, Holbrook	128.09	430.17	302.08	5.6	Local Urban Sealed	4A
Flowerdale Lane	0	1151.45	1151.45	3	Local Rural Formed	7
Ford Street, Holbrook	0	244.1	244.1	7.5	Local Urban Sealed	4A
Forrest Court, Holbrook	0	295.11	295.11	8	Local Urban Sealed	4A
Four Corners Road	0	3949.5	3949.5	5.7	Local Rural Sealed	4B
Four Mile Lane	0	1500.47	1500.47	3.8	Local Rural Sealed	4B
Four Mile Lane	1500.47	6785.35	5284.88	6	Local Rural Sealed	4B
Four Mile Lane	6785.35	12110.62	5325.27	3.8	Local Rural Sealed	4C
Four Mile Lane	12110.62	15613.77	3503.15	5	Local Rural Unsealed	5
Four Mile Lane	15613.77	17631.25	2017.48	7	Local Rural Sealed	4B
Four Mile Lane	17631.25	21140.45	3509.2	5	Local Rural Unsealed	5
Four Mile Lane	21140.45	21426.45	286	8	Local Rural Unsealed	5
Four Mile Lane	21426.45	24011.79	2585.34	5	Local Rural Unsealed	5
Fourth Street, Henty	0	320.13	320.13	8.9	Local Urban Sealed	4A
Fowlers Road	0	1962.77	1962.77	4.5	Local Rural Unsealed	6A

Road Name	Start	End	Length	Width	Description	Proposed Class
Fox Street, Henty	0	189.08	189.08	5	Local Urban Sealed	4A
Frampton Street, Holbrook	0	225.09	225.09	7.6	Local Urban Sealed	4A
Fraser Street, Culcairn	0	239.1	239.1	6.9	Local Urban Sealed	4A
Frosty Lane	0	219.09	219.09	7.8	Local Rural Sealed	4B
Fullers Road	0	1621.44	1621.44	5	Local Rural Unsealed	6B
Fullers Road	1621.44	3340.29	1718.85	4.5	Local Rural Unsealed	6B
Funk Road	0	543.88	543.88	7	Local Rural Sealed	4B
Funk Road	543.88	2192.88	1649	5.5	Local Rural Unsealed	4B
Galena Hills Road	0	2649.04	2649.04	4	Local Rural Unsealed	6B
Gamble Street, Culcairn	0	357.14	357.14	5.2	Local Urban Sealed	4A
Gardenia Place	0	459.18	459.18	6.4	Local Rural Sealed	4B
George Street, Walbundrie	0	118.05	118.05	3.7	Local Urban Unsealed	5B
Gerogery Road	0	4671.74	4671.74	8	Local Rural Sealed	4A
Gerogery Road	4671.74	6168.61	1496.87	8	Local Rural Sealed	4A
Gerogery Road	6168.61	7515.8	1347.19	8	Local Rural Sealed	4A
Gerogery Road	7515.8	7917.52	401.72	8	Local Rural Sealed	4A
Gerogery Road	7917.52	9517.8	1600.28	8	Local Rural Sealed	4A
Gerogery West Road	0	3332.33	3332.33	5.5	Local Rural Sealed	4B
Gibson Drive, Burrumbuttock	0	104.04	104.04	9.4	Local Urban Sealed	4A
Gibson Street, Jindera	0	151.17	151.17	6.1	Local Urban Sealed	4A
Gibson Street, Jindera	151.17	296.42	145.25	1	Reference Only	Reference only
Gibson Street, Jindera	296.42	456.12	159.7	7	Local Urban Sealed	4A
Glenelg Lane	0	1562.58	1562.58	4	Local Rural Unsealed	6B
Glenellen Road	0	190.14	190.14	6.8	Local Rural Sealed	4B
Glenellen Road	190.14	2870.6	2680.46	5.6	Local Rural Sealed	4B
Glenellen Road	2870.6	4251.19	1380.59	5.6	Local Rural Sealed	4B
Glenellen Road	4251.19	7350.29	3099.1	5.6	Local Rural Sealed	4B
Glenellen Road	7350.29	10694.27	3343.98	5.6	Local Rural Sealed	4B
Glenlea Road (East)	0	262.1	262.1	3.5	Local Rural Unsealed	6B
Glenlea Road (West)	0	1793.72	1793.72	3	Local Rural Formed	7
Glenlea Road (West)	1793.72	2889.15	1095.43	4	Local Rural Unsealed	6B
Glenview Road	0	1633.64	1633.64	4.5	Local Rural Unsealed	6B
Glossop School Road	0	594.24	594.24	4	Local Rural Unsealed	6B
Gluepot Road	0	2416.34	2416.34	5	Local Rural Formed	7
Gluepot Road	2416.34	4908.87	2492.53	5	Local Rural Formed	7
Gluepot Road	4908.87	5515.11	606.24	5	Local Rural Unsealed	6B
Gluepot Road	5515.11	8880.53	3365.42	6	Local Rural Formed	7
Godde Road	0	493.23	493.23	5	Local Rural Unsealed	6B
Godde Road	493.23	1286.49	793.26	3.5	Unformed Road	8
Gordon Street, Culcairn	0	129.76	129.76	6.3	Local Urban Sealed	4A
Gordon Street, Culcairn	129.76	394.31	264.55	6.1	Local Urban Sealed	4A
Gordon Street, Culcairn	394.31	410.79	16.48	1	Reference Only	Reference only
Gordon Street, Culcairn	410.79	550.53	139.74	11.3	Local Urban Sealed	4A
Gordon Street, Culcairn	550.53	625.69	75.16	12.2	Local Urban Sealed	4A
Gordon Street, Culcairn	625.69	760.23	134.54	9.8	Local Urban Sealed	4A

Road Name	Start	End	Length	Width	Description	Proposed Class
Gordon Street, Culcairn	760.23	895.35	135.12	11.8	Local Urban Sealed	4A
Gordon Street, Culcairn	895.35	1030.27	134.92	6.9	Local Urban Sealed	4A
Gordon Street, Culcairn	1030.27	1165.06	134.79	6	Local Urban Sealed	4A
Gordon Street, Culcairn	1165.06	1588.62	423.56	5.99	Local Urban Sealed	4A
Goulburn Street, Jindera	0	232.36	232.36	6	Local Urban Sealed	4A
Goulburn Street, Jindera	232.36	404.16	171.8	6.5	Local Urban Sealed	4A
Graetz Road	0	2189.87	2189.87	5	Local Rural Unsealed	6B
Graham Street, Henty	0	259.1	259.1	5	Local Urban Sealed	4A
Granite Hill Road	0	830.33	830.33	5	Local Rural Formed	7
Green Acres Road	0	1074.94	1074.94	6	Local Rural Formed	7
Green Acres Road	1074.94	2745.1	1670.16	6	Local Rural Unsealed	6B
Greene Lane	0	1141.44	1141.44	4	Local Rural Unsealed	6B
Greene Street, Morven	0	731.29	731.29	5	Local Urban Unsealed	5A
Greenvale Road	0	272.96	272.96	3.7	Dust/Floodway Seal	4D
Greenvale Road	272.96	4732.5	4459.54	5	Local Rural Unsealed	6B
Greenvale Road	4732.5	5032.93	300.43	3.7	Dust/Floodway Seal	4D
Greenvale Road	5032.93	5734.3	701.37	5	Local Rural Unsealed	6B
Greenwood Road, Gerogery	0	1018.69	1018.69	6.2	Local Urban Sealed	4A
Greenwood Road, Gerogery	1018.69	1425.82	407.13	6.2	Local Urban Sealed	4A
Greenwood Road, Gerogery	1425.82	1638.66	212.84	6.2	Local Urban Sealed	4A
Groch Road	0	2151.86	2151.86	4.5	Local Rural Unsealed	6A
Grubben Link Road	0	57.02	57.02	5.5	Unformed Road	8
Grubben Road	0	826.83	826.83	6.5	Local Urban Sealed	4A
Grubben Road	826.83	2171.3	1344.47	6.2	Local Rural Sealed	4B
Grubben Road	2171.3	3437.38	1266.08	6.2	Local Rural Sealed	4B
Gum Swamp Road	0	2784.41	2784.41	6	Local Rural Unsealed	6B
Gum Swamp Road	2784.41	2998.93	214.52	5.4	Dust/Floodway Seal	4D
Gum Swamp Road	2998.93	7171.74	4172.81	6	Local Rural Unsealed	6A
Gundagai Street, Holbrook	0	221.09	221.09	5.1	Local Urban Sealed	4A
Habermanns Road	0	1409.56	1409.56	3	Local Rural Unsealed	6B
Halford Drive, Holbrook	0	998.15	998.15	4	Local Urban Unsealed	5A
Halford Drive, Holbrook	998.15	1530.6	532.45	4	Local Urban Unsealed	5A
Hall Road	0	1079.82	1079.82	6	Local Rural Formed	7
Hall Road	1079.82	1968.75	888.93	6	Local Rural Formed	7
Hamdorf Road	0	2154.86	2154.86	5	Local Rural Unsealed	6B
Hamilton Street, Culcairn	0	184.38	184.38	7	Local Urban Sealed	4A
Hamilton Street, Culcairn	184.38	473.19	288.81	7	Local Urban Sealed	4A
Hanels Road	0	3155.23	3155.23	4	Local Rural Unsealed	6B
Hannah Lane	0	164.07	164.07	5	Local Rural Unsealed	6B
Harrison Road	0	2540.99	2540.99	4	Local Rural Unsealed	6A
Hawthorn Road	0	1923.24	1923.24	6.1	Local Rural Sealed	4B
Hawthorn Road	1923.24	2924.17	1000.93	6.1	Local Rural Sealed	4B
Hay Street, Holbrook	0	128.95	128.95	13.7	Local Urban Sealed	4A
Hay Street, Holbrook	128.95	284.11	155.16	3	Local Urban Unsealed	5A
Hay Street, Woomargama	0	420.17	420.17	5.4	Local Urban Sealed	4A

Road Name	Start	End	Length	Width	Description	Proposed Class
Hayes Street, Henty	0	223.84	223.84	5.8	Local Urban Sealed	4A
Hayes Street, Henty	223.84	449.18	225.34	5.5	Local Urban Sealed	4A
Heathcote Lane, Culcairn	0	850.34	850.34	4.5	Local Urban Unsealed	5B
Heffernans Road	0	1778.71	1778.71	5.5	Local Rural Formed	7
Hendersons Road	0	1776.32	1776.32	3.4	Local Rural Sealed	4C
Hendersons Road	1776.32	4805.8	3029.48	3.4	Local Rural Sealed	4C
Henty Cookardina Road	0	5881.9	5881.9	6.8	Local Rural Sealed	4A
Henty Cookardina Road	5881.9	12373.93	6492.03	6.2	Local Rural Sealed	4B
Henty Cookardina Road	12373.93	13775	1401.07	7.2	Local Rural Sealed	4B
Henty Cookardina Road	13775	16786.94	3011.94	7.2	Local Rural Sealed	4B
Henty Cookardina Road	16786.94	17811.13	1024.19	7.2	Local Rural Sealed	4B
Henty Cookardina Road	17811.13	18810.11	998.98	7.2	Local Rural Sealed	4B
Henty Cookardina Road	18810.11	19815.79	1005.68	7.2	Local Rural Sealed	4B
Henty Cookardina Road	19815.79	20814.94	999.15	7.2	Local Rural Sealed	4B
Henty Cookardina Road	20814.94	21378.49	563.55	7.4	Local Rural Sealed	4B
Henty Pleasant Hills Road, Henty	0	3966.59	3966.59	7.6	Local Urban Sealed	4A
Henty Ryan Road	0	1613.65	1613.65	7.5	Local Rural Sealed	4B
Henty Street E, Culcairn	0	244.77	244.77	5.9	Local Urban Sealed	4A
Henty Street E, Culcairn	244.77	478.19	233.42	5.6	Local Urban Sealed	4A
Henty Street W, Culcairn	0	219.09	219.09	6	Local Urban Sealed	4A
Henty Street, Morven	0	219.09	219.09	5	Local Urban Unsealed	5A
Henty Swamp Road	0	1287.91	1287.91	5.5	Local Rural Unsealed	6B
Henty Swamp Road	1287.91	4236.59	2948.68	1	Unformed Road	8
Henty Swamp Road	4236.59	4883.95	647.36	3	Local Rural Unsealed	6B
Henty Walla Road	0	2167.21	2167.21	6	Local Rural Sealed	4B
Henty Walla Road	2167.21	3089.62	922.41	6.5	Local Rural Sealed	4B
Henty Walla Road	3089.62	3347.93	258.31	7	Local Rural Sealed	4B
Henty Walla Road	3347.93	5619.79	2271.86	5.8	Local Rural Sealed	4B
Henty Walla Road	5619.79	8557.44	2937.65	6.2	Local Rural Sealed	4B
Henty Walla Road	8557.44	11610.72	3053.28	6.2	Local Rural Sealed	4B
Henty Walla Road	11610.72	12857.37	1246.65	5.6	Local Rural Sealed	4B
Henty Walla Road	12857.37	17763.53	4906.16	5.6	Local Rural Sealed	4B
Henty Walla Road	17763.53	20856.33	3092.8	7	Local Rural Sealed	4B
Heriots Road	0	2442.26	2442.26	5	Local Rural Unsealed	6B
Heriots Road	2442.26	3893.54	1451.28	5	Local Rural Unsealed	6B
Herman Street, Walla Walla	0	199.08	199.08	5.6	Local Urban Sealed	4A
Hickmans Lane	0	4286.71	4286.71	6	Local Rural Formed	7
Hickory Hill Road	0	5526.21	5526.21	4	Local Rural Unsealed	6B
Highfield Lane	0	600.24	600.24	5	Local Rural Unsealed	6B
Hillside Road	0	314.12	314.12	3.5	Private Rural Unsealed	Private
Hilsley Lane	0	411.16	411.16	4	Local Rural Unsealed	6B
Hoffmans Road	0	1801.84	1801.84	5	Local Rural Unsealed	6B
Hoffmans Road	1801.84	2856.14	1054.3	5	Local Rural Unsealed	6B
Hoggs Road	0	1001.4	1001.4	4	Local Rural Unsealed	6B
Holbrook Wagga Road	0	1469.6	1469.6	9	Regional Road Rural	3

Road Name	Start	End	Length	Width	Description	Proposed Class
Holbrook Wagga Road	1469.6	3056.3	1586.7	6.5	Regional Road Rural	3
Holbrook Wagga Road	3056.3	5165.46	2109.16	6.5	Regional Road Rural	3
Holbrook Wagga Road	5165.46	11419.18	6253.72	6.5	Regional Road Rural	3
Holbrook Wagga Road	11419.18	12500.37	1081.19	6.5	Regional Road Rural	3
Holbrook Wagga Road	12500.37	13171.57	671.2	6.5	Regional Road Rural	3
Holbrook Wagga Road	13171.57	15004.66	1833.09	6.5	Regional Road Rural	3
Holbrook Wagga Road	15004.66	21032.47	6027.81	6.5	Regional Road Rural	3
Holbrook Wagga Road	21032.47	23059.79	2027.32	6.5	Regional Road Rural	3
Holbrook Wagga Road	23059.79	25945.77	2885.98	6.5	Regional Road Rural	3
Holbrook Wagga Road	25945.77	27652.77	1707	6.5	Regional Road Rural	3
Holbrook Wagga Road	27652.77	29299.56	1646.79	6.5	Regional Road Rural	3
Holbrook Wagga Road	29299.56	30032.78	733.22	8	Regional Road Rural	3
Holly Tree Court, Jindera	0	75.03	75.03	7.9	Local Urban Sealed	4A
Hopetoun Street, Culcairn	0	289.12	289.12	7.49	Local Urban Sealed	4A
Hopeview Road	0	612.69	612.69	3.5	Unformed Road	8
Hopeview Road	612.69	1315.52	702.83	3.5	Unformed Road	8
Hore Road	0	960.68	960.68	7.6	Local Rural Sealed	4B
Hore Road	960.68	2346.09	1385.41	5.5	Local Rural Unsealed	6B
Hore Road	2346.09	3075.14	729.05	5	Dust/Floodway Seal	4D
Hore Road	3075.14	3939.56	864.42	5	Local Rural Unsealed	6B
Hovell Road	0	5870.58	5870.58	5.5	Local Rural Sealed	4B
Hovell Road	5870.58	12210.81	6340.23	5	Local Rural Unsealed	5
Howard Road	0	2280.86	2280.86	7	Local Rural Formed	7
Howlong Balldale Road	0	640.24	640.24	6	Local Rural Sealed	4B
Howlong Balldale Road	640.24	845.24	205	3.8	Local Rural Sealed	4B
Howlong Balldale Road	845.24	1988.83	1143.59	3.8	Local Rural Sealed	4B
Howlong Balldale Road	1988.83	4656.23	2667.4	3.8	Local Rural Sealed	4B
Howlong Balldale Road	4656.23	5992.09	1335.86	6	Local Rural Sealed	4B
Howlong Balldale Road	5992.09	8083.08	2090.99	6	Local Rural Sealed	4B
Howlong Burrumbuttock Road	0	2571.55	2571.55	6.2	Local Rural Sealed	4B
Howlong Burrumbuttock Road	2571.55	8078.09	5506.54	7	Local Rural Sealed	4B
Howlong Burrumbuttock Road	8078.09	16307.4	8229.31	5.6	Local Rural Sealed	4B
Howlong Burrumbuttock Road, Burrumbuttock	16307.4	16616.77	309.37	10.8	Local Urban Sealed	4A
Howlong Burrumbuttock Road, Burrumbuttock	16616.77	16696.83	80.06	5.6	Local Urban Sealed	4A
Howlong Burrumbuttock Road, Burrumbuttock	16696.83	16851.95	155.12	10.8	Local Urban Sealed	4A
Howlong Burrumbuttock Road, Burrumbuttock	16851.95	17201.52	349.57	5.6	Local Urban Sealed	4A
Howlong Burrumbuttock Road, Burrumbuttock	17201.52	17296.57	95.05	10.8	Local Urban Sealed	4A
Howlong Goombargana Road	0	269.17	269.17	5.4	Dust/Floodway Seal	4D
Howlong Goombargana Road	269.17	2594.51	2325.34	5	Local Rural Unsealed	5
Howlong Goombargana Road	2594.51	7910.06	5315.55	5	Local Rural Unsealed	5
Hoy Street, Culcairn	0	359.49	359.49	6	Local Urban Sealed	4A
Hoy Street, Culcairn	359.49	605.24	245.75	6	Local Urban Sealed	4A
Hudsons Road	0	2937.43	2937.43	4.5	Local Rural Unsealed	6A
Hudsons Road	2937.43	4109.28	1171.85	4.5	Local Rural Unsealed	6A
Hudsons Road	4109.28	5232.32	1123.04	4.5	Local Rural Unsealed	6A

Road Name	Start	End	Length	Width	Description	Proposed Class
Hudsons Road	5232.32	6245.44	1013.12	3	Local Rural Unsealed	6B
Hueske Road	0	917.32	917.32	8.5	Local Rural Sealed	4A
Hueske Road	917.32	1944.61	1027.29	8.5	Local Rural Sealed	4A
Hueske Road	1944.61	2764.1	819.49	8	Local Rural Sealed	4A
Hulms Road	0	1665.61	1665.61	4	Local Rural Formed	7
Hume Highway	0	76586.71	76586.71	1	National Road	1
Hume Street, Holbrook	0	114.6	114.6	18.7	Local Urban Sealed	4A
Hume Street, Holbrook	114.6	132.85	18.25	1	Reference Only	Reference only
Hume Street, Holbrook	132.85	381.14	248.29	6.7	Local Urban Sealed	4A
Hume Street, Woomargama	0	316.12	316.12	5	Local Urban Sealed	4A
Humphreys Road	0	1704.69	1704.69	4.5	Local Rural Unsealed	6B
Humphreys Road	1704.69	1971.77	267.08	4.5	Local Rural Unsealed	6B
Huon Street, Gerogery	0	921.77	921.77	6	Local Urban Sealed	4A
Huon Street, Gerogery	921.77	1934.77	1013	6	Local Urban Sealed	4A
Huon Street, Jindera	0	171.64	171.64	7.2	Local Urban Sealed	4A
Huon Street, Jindera	171.64	404.59	232.95	6.2	Local Urban Sealed	4A
Huon Street, Jindera	404.59	636.25	231.66	6.6	Local Urban Sealed	4A
Hymans Road	0	519.19	519.19	3.5	Local Rural Unsealed	6B
Iron Post Lane	0	5199.05	5199.05	4.5	Local Rural Unsealed	6B
Ivor Street, Henty	0	136.44	136.44	13.4	Local Urban Sealed	4A
Ivor Street, Henty	136.44	274.56	138.12	14.5	Local Urban Sealed	4A
Ivor Street, Henty	274.56	412.15	137.59	5.5	Local Urban Sealed	4A
Ivor Street, Henty	412.15	547.46	135.31	6.1	Local Urban Sealed	4A
Ivor Street, Henty	547.46	680.81	133.35	6	Local Urban Sealed	4A
Ivor Street, Henty	680.81	804.65	123.84	6	Local Urban Sealed	4A
Ivor Street, Henty	804.65	965.38	160.73	6.5	Local Urban Sealed	4A
Ivy Street, Gerogery	0	120.05	120.05	4	Local Urban Unsealed	4A
Jacka Lane	0	1165.46	1165.46	5	Local Rural Unsealed	6B
Jacob Street, Burrumbuttock	0	400.16	400.16	6	Local Urban Sealed	4A
Jacob Wenke Drive, Walla Walla	0	224.92	224.92	8.6	Local Urban Sealed	4A
Jacob Wenke Drive, Walla Walla	224.92	334.13	109.21	8.6	Local Urban Sealed	4A
Jarick Way, Jindera	0	380.15	380.15	10.1	Local Urban Sealed	4A
Jelbart Road	0	2133.98	2133.98	6.4	Local Rural Sealed	4B
Jelbart Road	2133.98	3903.15	1769.17	5.5	Local Rural Unsealed	4B
Jelbart Road	3903.15	4446.77	543.62	5.2	Local Rural Sealed	4B
Jennings Road	0	1002.4	1002.4	7.2	Local Rural Sealed	4B
Jennings Road	1002.4	6105.52	5103.12	5.4	Local Rural Sealed	4B
Jennings Road	6105.52	6936.77	831.25	5	Local Rural Unsealed	5
Jerra Jerra Road	0	2956.17	2956.17	4.5	Local Rural Unsealed	6B
Jerraluen Road	0	2988.18	2988.18	4.5	Local Rural Unsealed	6B
Jindera Street, Jindera	0	121.76	121.76	5.8	Local Urban Sealed	4A
Jindera Street, Jindera	121.76	506.41	384.65	6.2	Local Urban Sealed	4A
Jindera Street, Jindera	506.41	554.96	48.55	1	Reference Only	Reference only
Jindera Street, Jindera	554.96	641.47	86.51	9.8	Local Urban Sealed	4A
Jindera Street, Jindera	641.47	752.19	110.72	6.4	Local Urban Sealed	4A



Road Name	Start	End	Length	Width	Description	Proposed Class
Jindera Street, Jindera	752.19	876.39	124.2	6.4	Local Urban Sealed	4A
Jingellic Road	876.39	3584.43	2708.04	7.4	Regional Road Rural	3
Jingellic Road	3584.43	4258.32	673.89	8	Regional Road Rural	3
Jingellic Road	4258.32	6732.32	2474	7.4	Regional Road Rural	3
Jingellic Road	6732.32	7105.35	373.03	7.4	Regional Road Rural	3
Jingellic Road	7105.35	8665.69	1560.34	8.2	Regional Road Rural	3
Jingellic Road	8665.69	9429.96	764.27	6.5	Regional Road Rural	3
Jingellic Road	9429.96	10152.65	722.69	7.6	Regional Road Rural	3
Jingellic Road	10152.65	11793.82	1641.17	6.2	Regional Road Rural	3
Jingellic Road	11793.82	12635.96	842.14	6.2	Regional Road Rural	3
Jingellic Road	12635.96	16598.84	3962.88	6.4	Regional Road Rural	3
Jingellic Road	16598.84	20789.22	4190.38	6.4	Regional Road Rural	3
Jingellic Road	20789.22	23708.22	2919	8.5	Regional Road Rural	3
Jingellic Road	23708.22	24707.18	998.96	8.5	Regional Road Rural	3
Jingellic Road	24707.18	25306.21	599.03	8.5	Regional Road Rural	3
Jingellic Road	25306.21	28023.77	2717.56	8	Regional Road Rural	3
Jingellic Road	28023.77	31104.47	3080.7	6	Regional Road Rural	3
Jingellic Road	31104.47	40068.67	8964.2	6.2	Regional Road Rural	3
Jingellic Road	40068.67	44721.33	4652.66	6.4	Regional Road Rural	3
Jingellic Road, Holbrook	0	370.58	370.58	7	Regional Road Urban	3
Jingellic Road, Holbrook	370.58	1323.51	952.93	7.4	Regional Road Urban	3
Jobsons Road	0	1917.1	1917.1	5	Local Rural Unsealed	6B
Jobsons Road	1917.1	2595.04	677.94	5	Local Rural Unsealed	6B
Jubilee Park Road, Culcairn	0	58.85	58.85	7	Local Urban Sealed	4A
Jubilee Park Road, Culcairn	58.85	150.06	91.21	6.99	Local Urban Sealed	4A
Kanimbla Road	0	6074.35	6074.35	3.8	Local Rural Sealed	4C
Keighran Street E, Henty	0	69.03	69.03	22.5	Local Urban Sealed	4A
Keighran Street W, Henty	0	60.02	60.02	5.7	Local Urban Sealed	4A
Keightley Street, Henty	0	218.23	218.23	6.1	Local Urban Sealed	4A
Keightley Street, Henty	218.23	448.97	230.74	6.7	Local Urban Sealed	4A
Keightley Street, Henty	448.97	649.26	200.29	6.1	Local Urban Sealed	4A
Kellys Road	0	3904.27	3904.27	5	Local Rural Sealed	4B
Kellys Road	3904.27	15747.41	11843.14	5	Local Rural Unsealed	5
Kellys Road	15747.41	16480.57	733.16	4	Local Rural Unsealed	5
Kendalls Road	0	651.04	651.04	5	Local Rural Unsealed	5
Kendalls Road	651.04	1034.34	383.3	5	Local Rural Unsealed	5
Kendalls Road	1034.34	2011.05	976.71	5	Local Rural Unsealed	5
Kendalls Road	2011.05	2560.23	549.18	5	Local Rural Unsealed	5
Kendalls Road	2560.23	3522.39	962.16	5	Local Rural Unsealed	5
Kendalls Road	3522.39	5567.23	2044.84	5	Local Rural Unsealed	5
Kensall Green Road	0	1481.34	1481.34	5	Local Rural Unsealed	6B
Kensall Green Road	1481.34	2382.94	901.6	5	Local Rural Unsealed	6B
Kenya Road	0	1884.02	1884.02	5	Local Rural Unsealed	6A
Kenya Road	1884.02	4458.73	2574.71	4.5	Local Rural Unsealed	6A
Kierath Street, Henty	0	454.18	454.18	5.7	Local Urban Sealed	4A

Road Name	Start	End	Length	Width	Description	Proposed Class
Kiley Road	0	2879.15	2879.15	4	Local Rural Unsealed	6B
King Parrot Lane	2879.15	3274.15	395	5	Local Rural Unsealed	6B
King Street, Brocklesby	0	207.08	207.08	6.5	Local Urban Sealed	4A
King Street, Culcairn	0	114.69	114.69	5.3	Local Urban Sealed	4A
King Street, Culcairn	114.69	355.53	240.84	5.3	Local Urban Sealed	4A
King Street, Culcairn	355.53	541.22	185.69	5.5	Local Urban Sealed	4A
King Street, Holbrook	0	61.69	61.69	4	Local Urban Unsealed	5B
King Street, Holbrook	61.69	80.5	18.81	1	Reference Only	Reference only
King Street, Holbrook	80.5	267.09	186.59	6.3	Local Urban Sealed	4A
Kings Bridge Road	0	3937.57	3937.57	5	Local Rural Unsealed	6B
Kirndeen Street, Culcairn	0	229.9	229.9	7.6	Local Urban Sealed	4A
Kirndeen Street, Culcairn	229.9	441.37	211.47	7.6	Local Urban Sealed	4A
Kirndeen Street, Culcairn	441.37	474.68	33.31	9.1	Local Urban Sealed	4A
Kirndeen Street, Culcairn	474.68	584.22	109.54	7.3	Local Urban Sealed	4A
Klara Court, Gerogery West	0	156.06	156.06	4	Local Urban Sealed	4A
Kleemans Road	0	3754.5	3754.5	5	Local Rural Unsealed	6A
Klein Court, Jindera	0	75.03	75.03	7.9	Local Urban Sealed	4A
Klemke Avenue, Walla Walla	0	676.27	676.27	5.4	Local Urban Sealed	4A
Klinberg Road	0	2688.07	2688.07	4.5	Local Rural Unsealed	6B
Knox Road	0	100.03	100.03	8	Dust/Floodway Seal	4D
Knox Road	100.03	2315.76	2215.73	5	Local Rural Unsealed	5
Knox Road	2315.76	2496.19	180.43	3.5	Dust/Floodway Seal	4D
Knox Road	2496.19	3963.59	1467.4	5	Local Rural Unsealed	5
Kohn Place, Jindera	0	56.02	56.02	6.8	Local Urban Sealed	4A
Kotzur Circuit, Walla Walla	0	115.05	115.05	6.6	Local Urban Sealed	4A
Kotzurs Road	0	1804.08	1804.08	4	Local Rural Unsealed	6B
Kotzurs Road	1804.08	3438.37	1634.29	4	Local Rural Formed	7
Kotzurs Road	3438.37	4690.86	1252.49	6.5	Local Rural Unsealed	6B
Krause Court, Jindera	0	83.03	83.03	6.5	Local Urban Sealed	4A
Kruetzbergers Road	0	3155.96	3155.96	5	Local Rural Sealed	4B
Kruetzbergers Road	3155.96	6502.58	3346.62	5	Local Rural Unsealed	4B
Kywong Howlong Road	0	224.66	224.66	7.4	Regional Road Rural	3
Kywong Howlong Road	224.66	3981.36	3756.7	8.2	Regional Road Rural	3
Kywong Howlong Road	3981.36	4788.86	807.5	8.2	Regional Road Rural	3
Kywong Howlong Road	4788.86	6246.25	1457.39	8.2	Regional Road Rural	3
Kywong Howlong Road	6246.25	8417.06	2170.81	8.2	Regional Road Rural	3
Kywong Howlong Road	8417.06	9607.27	1190.21	8.2	Regional Road Rural	3
Kywong Howlong Road	9607.27	12389.62	2782.35	6.1	Regional Road Rural	3
Kywong Howlong Road	12389.62	12814.01	424.39	7.5	Regional Road Urban	3
Kywong Howlong Road	12814.01	13078.07	264.06	7.5	Regional Road Urban	3
Kywong Howlong Road	13078.07	13187.69	109.62	7	Regional Road Urban	3
Kywong Howlong Road	13187.69	13257.61	69.92	6.5	Regional Road Urban	3
Kywong Howlong Road	13257.61	13856.43	598.82	5.7	Regional Road Rural	3
Kywong Howlong Road	13856.43	15528.64	1672.21	5.7	Regional Road Rural	3
Kywong Howlong Road	15528.64	17592.14	2063.5	5.7	Regional Road Rural	3

Road Name	Start	End	Length	Width	Description	Proposed Class
Kywong Howlong Road	17592.14	19091.02	1498.88	5.7	Regional Road Rural	3
Kywong Howlong Road	19091.02	19639.47	548.45	5.7	Regional Road Rural	3
Kywong Howlong Road	19639.47	24130.13	4490.66	5.5	Regional Road Rural	3
Kywong Howlong Road	24130.13	27168.62	3038.49	7	Regional Road Rural	3
Lawrence Court, Jindera	0	63.03	63.03	5.7	Local Urban Sealed	4A
Lee Road	0	270.11	270.11	4	Local Rural Unsealed	5
Lemke Road	0	1022.34	1022.34	5.5	Local Rural Unsealed	6A
Lemke Road	1022.34	1948.78	926.44	5.5	Local Rural Unsealed	6A
Lennons Road	0	8155.16	8155.16	5	Local Rural Unsealed	6A
Library Lane, Holbrook	0	84.97	84.97	7.79	Local Urban Sealed	4A
Library Lane, Holbrook	84.97	153.06	68.09	31	Local Urban Sealed	4A
Lieschkes Road	0	3121.23	3121.23	5	Local Rural Unsealed	6B
Lindner Road	0	1851.74	1851.74	5	Local Rural Unsealed	5
Lions Place, Culcairn	0	98.04	98.04	7.4	Local Urban Sealed	4A
Listers Lane	0	996.4	996.4	3	Unformed Road	8
Little Billabong Road	0	14086.13	14086.13	1	State Road	2
Llewellyn Road	0	2530.95	2530.95	4.5	Local Rural Unsealed	6A
Lochiel Road	0	1064.38	1064.38	4	Local Rural Unsealed	6B
Lockhart Road	0	397.1	397.1	7.9	Regional Road Urban	3
Lockhart Road	397.1	2637.2	2240.1	8.2	Regional Road Rural	3
Lockhart Road	2637.2	4659.18	2021.98	8.2	Regional Road Rural	3
Lockhart Road	4659.18	7548.76	2889.58	8.2	Regional Road Rural	3
Lockhart Road	7548.76	10927.75	3378.99	6.8	Regional Road Rural	3
Lockhart Road	10927.75	11121.25	193.5	8	Regional Road Rural	3
Lockhart Road	11121.25	15339.16	4217.91	6.4	Regional Road Rural	3
Logans Road	0	2876.01	2876.01	5	Local Rural Unsealed	6B
Lookout Road	0	5374.96	5374.96	7.2	Regional Road Rural	3
Lookout Road	5374.96	6630.6	1255.64	6.4	Regional Road Rural	3
Lookout Road	6630.6	6949.77	319.17	6.4	Regional Road Rural	3
Lowes Road	0	2254.9	2254.9	5	Local Rural Unsealed	6B
Lubkes Road	0	241.29	241.29	8	Local Rural Sealed	4B
Lubkes Road	241.29	2496	2254.71	5	Local Rural Unsealed	6A
Luther Road	0	1274.51	1274.51	5	Local Rural Unsealed	6B
Lyne Street, Henty	0	204.94	204.94	6.1	Local Urban Sealed	4A
Lyne Street, Henty	204.94	434.77	229.83	5.6	Local Urban Sealed	4A
Lyne Street, Henty	434.77	627.25	192.48	6.49	Local Urban Sealed	4A
Macinnes Street, Holbrook	0	772.3	772.3	4	Local Urban Sealed	4A
Maginnitys Gap Road	0	5004.06	5004.06	5	Local Rural Unsealed	6B
Maginnitys Gap Road	5004.06	7509.24	2505.18	4.5	Local Rural Unsealed	6B
Maginnitys Gap Road	7509.24	8625.94	1116.7	4.5	Local Rural Unsealed	6B
Mahers Road	0	3753.48	3753.48	5	Local Rural Unsealed	6B
Main Street, Gerogery	0	563.23	563.23	8	Local Urban Sealed	4A
Majors Creek Road	0	892.35	892.35	4	Local Rural Unsealed	6B
Malabar Road	0	254.8	254.8	3.5	Local Rural Sealed	4B
Malabar Road	254.8	351.16	96.36	3.5	Local Rural Unsealed	4B

Road Name	Start	End	Length	Width	Description	Proposed Class
Malabar Road	351.16	451.49	100.33	3.5	Local Rural Sealed	4B
Malabar Road	451.49	541.21	89.72	3.5	Local Rural Unsealed	4B
Maloney Road	0	7291.88	7291.88	4.5	Local Rural Unsealed	6B
Mandaring Road	0	2020.76	2020.76	5	Local Rural Unsealed	6B
Margaret Street, Gerogery West	0	891.36	891.36	4	Local Urban Unsealed	5B
Market Street, Walla Walla	0	168.73	168.73	5.3	Local Urban Sealed	4A
Market Street, Walla Walla	168.73	468.06	299.33	5.6	Local Urban Sealed	4A
Market Street, Walla Walla	468.06	608.25	140.19	4.6	Local Urban Sealed	4A
Marramook Lane	0	2649.01	2649.01	4.5	Local Rural Unsealed	6B
Mate Street, Morven	0	1406.56	1406.56	5	Local Rural Unsealed	6B
Mayfield Road	0	299.12	299.12	4.5	Local Rural Unsealed	6B
McBean Street, Culcairn	0	140.34	140.34	15.09	Local Urban Sealed	4A
McBean Street, Culcairn	140.34	215.83	75.49	6.9	Local Urban Sealed	4A
McBean Street, Culcairn	215.83	415.31	199.48	6.2	Local Urban Sealed	4A
McBean Street, Culcairn	415.31	524.97	109.66	6.2	Local Urban Sealed	4A
McBean Street, Culcairn	524.97	721.55	196.58	6.2	Local Urban Sealed	4A
McBean Street, Culcairn	721.55	907.36	185.81	7.5	Local Urban Sealed	4A
McCalls Road	0	1229.83	1229.83	4	Local Rural Unsealed	6B
McCalls Road	1229.83	1681.97	452.14	1	Unformed Road	8
McCalls Road	1681.97	4715.77	3033.8	4	Local Rural Formed	7
McGee Road	0	1594.62	1594.62	6	Local Rural Formed	7
McGorman Lane	0	6135.32	6135.32	6	Local Rural Unsealed	6B
McLaurin Crescent, Holbrook	0	311.12	311.12	6.3	Local Urban Sealed	4A
McLeod Street, Gerogery West	0	261.94	261.94	3.5	Local Urban Unsealed	5B
McTreby Place, Culcairn	0	43.02	43.02	5.3	Local Urban Sealed	4A
Melbourne Street, Woomargama	0	46.98	46.98	4	Local Urban Unsealed	5A
Melbourne Street, Woomargama	46.98	167.6	120.62	4	Local Urban Sealed	4A
Melbourne Street, Woomargama	167.6	298.12	130.52	4	Local Urban Unsealed	5A
Melrose Street, Culcairn	0	294.12	294.12	8.6	Local Urban Sealed	4A
Melville Street, Culcairn	0	146.4	146.4	6	Local Urban Sealed	4A
Melville Street, Culcairn	146.4	296.34	149.94	6	Local Urban Sealed	4A
Melville Street, Culcairn	296.34	413.68	117.34	10.9	Local Urban Sealed	4A
Melville Street, Culcairn	413.68	452.14	38.46	1	Reference Only	Reference only
Melville Street, Culcairn	452.14	581.57	129.43	6.1	State Road (outside lanes)	4D
Melville Street, Culcairn	581.57	627.55	45.98	1.3	State Road (outside lanes)	4D
Melville Street, Culcairn	627.55	786.14	158.59	1.3	State Road (outside lanes)	4D
Melville Street, Culcairn	786.14	1046.05	259.91	1.4	State Road (outside lanes)	4D
Melville Street, Culcairn	1046.05	1180.69	134.64	1.3	State Road (outside lanes)	4D
Melville Street, Culcairn	1180.69	1679.67	498.98	1.3	State Road (outside lanes)	4D
Merri Meric Road	0	2455.4	2455.4	5	Local Rural Unsealed	5
Merri Meric Road	2455.4	5892.43	3437.03	5	Local Rural Unsealed	5
Merri Meric Road	5892.43	8627.44	2735.01	4	Local Rural Unsealed	6A
Methodist Road	0	1810.71	1810.71	6.2	Local Rural Sealed	4B
Millswood Road, Holbrook	0	588.28	588.28	9.4	Local Urban Sealed	4A
Millswood Road, Holbrook	588.28	699.37	111.09	8.3	Local Urban Sealed	4A

Road Name	Start	End	Length	Width	Description	Proposed Class
Millswood Road, Holbrook	699.37	965.4	266.03	8.3	Local Urban Sealed	4A
Millswood Road, Holbrook	965.4	1556.38	590.98	7	Local Urban Unsealed	5B
Millswood Road, Holbrook	1556.38	2147.55	591.17	7.6	Local Urban Sealed	4A
Millswood Road, Holbrook	2147.55	261546.6	259399	3.5	Unformed Road	8
Mirrabooka Road	0	8319.14	8319.14	5	Local Rural Unsealed	6B
Mirrimar Road	0	1295.51	1295.51	3.5	Local Rural Unsealed	6B
Mitchell Street, Jindera	0	234.59	234.59	6.7	Local Urban Sealed	4A
Mitchell Street, Jindera	234.59	459.18	224.59	8.6	Local Urban Sealed	4A
Mitchells Road	0	6027.4	6027.4	5	Local Rural Unsealed	6A
Molkentin Road	0	418.56	418.56	6.5	Local Urban Sealed	4A
Molkentin Road	418.56	910.39	491.83	6.5	Local Rural Sealed	4B
Molkentin Road	910.39	4028.92	3118.53	6.2	Local Rural Sealed	4B
Moorwatha Road	0	188.05	188.05	5.4	Local Rural Sealed	4B
Moorwatha Road	188.05	1711.96	1523.91	4.5	Local Rural Unsealed	6A
Moorwatha Road	1711.96	3132.22	1420.26	4.5	Local Rural Unsealed	6A
Morebringer Lane	0	3438.39	3438.39	5	Local Rural Unsealed	6A
Morebringer Lane	3438.39	3509.19	70.8	6.8	Dust/Floodway Seal	4D
Morebringer Lane	3509.19	4521.73	1012.54	4.5	Local Rural Unsealed	6B
Morgans Road	0	699.26	699.26	6.3	Local Urban Sealed	4A
Morgans Road	699.26	1535.05	835.79	6	Local Rural Unsealed	5
Morgans Road	1535.05	3591.44	2056.39	4	Local Rural Unsealed	6A
Morrice Lane	0	3309.17	3309.17		Private Rural Unsealed	Private
Morven Cookardinia Road	0	12403.79	12403.79	5.6	Local Rural Sealed	4B
Morven Cookardinia Road	12403.79	15203.03	2799.24	6.4	Local Rural Sealed	4B
Mountain Creek Road	0	133.72	133.72	6.4	Local Rural Sealed	4B
Mountain Creek Road	133.72	1169.92	1036.2	5.5	Local Rural Sealed	4B
Mountain Creek Road	1169.92	3602.76	2432.84	5.7	Local Rural Sealed	4B
Mountain Creek Road	3602.76	7898.47	4295.71	5.5	Local Rural Sealed	4B
Mountain Creek Road	7898.47	12447.75	4549.28	5.7	Local Rural Sealed	4B
Mountain Creek Road	12447.75	17891	5443.25	6	Local Rural Sealed	4B
Mountain Creek Road	17891	19813.59	1922.59	6.2	Local Rural Sealed	4B
Mountain Creek Road	19813.59	25447.51	5633.92	5.6	Local Rural Sealed	4B
Mountain Creek Road	25447.51	29022.65	3575.14	5.8	Local Rural Sealed	4B
Mountain Creek Road	29022.65	31625.54	2602.89	8.3	Local Rural Sealed	4B
Mulgrave Road	0	727.29	727.29	6.4	Local Rural Sealed	4B
Mullemlah Road	0	1621.24	1621.24	5	Local Rural Unsealed	6B
Mullemlah Road	1621.24	2551.97	930.73	5	Local Rural Unsealed	6B
Mullemlah Road	2551.97	3849.73	1297.76	4	Local Rural Unsealed	6B
Mullemlah Road	3849.73	4478.77	629.04	4.5	Local Rural Unsealed	6B
Mullers Road	0	2377.95	2377.95	5	Local Rural Unsealed	5
Munro Street, Culcairn	0	129.88	129.88	5.3	Local Urban Sealed	4A
Munro Street, Culcairn	129.88	264.62	134.74	5.7	Local Urban Sealed	4A
Munro Street, Culcairn	264.62	387.66	123.04	5.7	Local Urban Sealed	4A
Munro Street, Culcairn	387.66	418.29	30.63	1	Reference Only	Reference only
Munro Street, Culcairn	418.29	549.26	130.97	5.6	Local Urban Sealed	4A

Road Name	Start	End	Length	Width	Description	Proposed Class
Munro Street, Culcairn	549.26	620.11	70.85	5.6	Local Urban Sealed	4A
Munro Street, Culcairn	620.11	752.73	132.62	5.6	Local Urban Sealed	4A
Munro Street, Culcairn	752.73	1027.37	274.64	5.6	Local Urban Sealed	4A
Munro Street, Culcairn	1027.37	1505.58	478.21	5.6	Local Urban Sealed	4A
Munyapla Boundary Road	0	3046.2	3046.2	6	Local Rural Unsealed	5
Munyapla Settlement Road	0	8663.41	8663.41	5	Local Rural Unsealed	6B
Murdoch Place, Holbrook	0	232.09	232.09	7.5	Local Urban Sealed	4A
Murphys Road	0	4022.52	4022.52	8	Local Rural Formed	7
Murray Street, Holbrook	0	194.14	194.14	3.8	Local Urban Sealed	4B
Murray Street, Holbrook	194.14	352.36	158.22	3.80	Local Urban Sealed	4A
Murray Street, Holbrook	352.36	474.83	122.47	5.5	Local Urban Sealed	4A
Murray Street, Holbrook	474.83	493.2	18.37	1	Reference Only	Reference only
Murray Street, Holbrook	493.2	613.4	120.2	6	Local Urban Sealed	4A
Murray Street, Holbrook	613.4	738.29	124.89	6	Local Urban Sealed	4A
Murray Street, Woomargama	0	268.11	268.11	4	Local Urban Sealed	4A
Narrabilla Road	0	2509.95	2509.95	4	Local Rural Unsealed	6B
Nation Road	0	348.1	348.1	4.5	Local Rural Unsealed	6B
Nation Road	348.1	1103.44	755.34	4.5	Local Rural Unsealed	6B
Newton Road	0	1779.73	1779.73	5	Local Rural Unsealed	6B
Newton Road	1779.73	2196.88	417.15	7	Local Rural Sealed	4C
Nioka Road	0	1219.49	1219.49	6	Local Rural Unsealed	4B
Nolan Street, Holbrook	0	94.03	94.03	4.8	Local Urban Sealed	4A
Nolan Street, Holbrook	94.03	251.1	157.07	3	Local Urban Unsealed	4A
Nolans Road	0	1136.01	1136.01	5	Local Rural Unsealed	6B
Nolans Road	1136.01	2439.96	1303.95	5	Local Rural Unsealed	6B
Nyhan Street, Holbrook	0	240.67	240.67	5.9	Local Urban Sealed	4A
Nyhan Street, Holbrook	240.67	304.11	63.44	5	Local Urban Unsealed	5A
Odewahns Road	0	3707.48	3707.48	6	Local Rural Sealed	4B
O'Keefe Road	0	1030.41	1030.41	4	Local Rural Unsealed	6B
Old Balldale Road	0	3540.35	3540.35	4	Local Rural Formed	7
Olive Street, Brocklesby	0	169.07	169.07	5.4	Local Urban Sealed	4A
Olympic Highway	0	49828.93	49828.93	1	State Road	2
Orange Flat Lane	0	954.75	954.75	5	Local Rural Unsealed	6B
Orange Promise Road	0	1403.21	1403.21	5	Local Rural Unsealed	6B
Orange Promise Road	1403.21	2586.04	1182.83	3	Local Rural Formed	7
Orelida Siding Road	0	2464.99	2464.99	4.5	Local Rural Unsealed	6B
Orelida Siding Road	2464.99	3623.14	1158.15	4.5	Local Rural Unsealed	6B
Orelida Siding Road	3623.14	3929.54	306.4	4.5	Local Rural Unsealed	6B
Ortlipp Road	0	3521.41	3521.41	4.5	Local Rural Unsealed	5
Parkers Lane	0	1402.55	1402.55	5	Local Rural Unsealed	6B
Parnells Lane	0	1455.57	1455.57	4.5	Local Rural Unsealed	6B
Paterson Road	0	925.37	925.37	6	Local Rural Unsealed	6B
Pech Avenue, Jindera	0	595.24	595.24	7.9	Local Urban Sealed	4A
Peel Street, Holbrook	0	225.6	225.6	19.2	Local Urban Sealed	4A
Peel Street, Holbrook	225.6	495.34	269.74	15	Local Urban Sealed	4A

Road Name	Start	End	Length	Width	Description	Proposed Class
Peel Street, Holbrook	495.34	816.31	320.97	15	Local Urban Sealed	4A
Perry Street, Brocklesby	0	120.05	120.05	4	Local Urban Unsealed	5B
Phillips Way	0	167.79	167.79		Local Urban Sealed	Private
Pieses Road	0	2576.02	2576.02	5	Local Rural Formed	7
Pine Lane, Walla Walla	0	260.1	260.1	5.6	Local Urban Sealed	4A
Pinnabar Road	0	615.24	615.24	8	Local Rural Sealed	4B
Pioneer Drive, Jindera	0	415.33	415.33	9.5	Local Urban Sealed	4A
Pioneer Drive, Jindera	415.33	766.3	350.97	6	Local Urban Sealed	4A
Pioneer Drive, Jindera	766.3	1084.35	318.05	5.8	Local Urban Sealed	4A
Pioneer Drive, Jindera	1084.35	1916.77	832.42	5	Local Urban Unsealed	5A
Pioneer Drive, Walla Walla	0	471.19	471.19	1	Regional Road (outside lanes)	4D
Pioneer Drive, Walla Walla RR	0	479.19	479.19	7	Regional Road Urban	3
Plunkett Road	0	114.76	114.76	4	Local Rural Sealed	4B
Plunkett Road	114.76	2098.84	1984.08	5	Local Rural Unsealed	5
Polack Street	0	96.41	96.41		Local Urban Sealed	4A
Pomegranate Drive	0	270.51	270.51	7.4	Local Rural Sealed	4B
Pomegranate Drive	270.51	371.15	100.64	7.4	Local Rural Sealed	4B
Poole Road	0	899.34	899.34	5	Local Rural Unsealed	6B
Princes Street, Culcairn	0	195.08	195.08	8.2	Local Urban Sealed	4A
Prospect Street, Holbrook	0	140.4	140.4	14.3	Local Urban Sealed	4A
Prospect Street, Holbrook	140.4	275.1	134.7	4.9	Local Urban Sealed	4A
Protea Court	0	241.1	241.1	7	Local Rural Sealed	4B
Pulletop Road	0	3399.21	3399.21	5	Local Rural Unsealed	6B
Pulletop Road	3399.21	12168.77	8769.56	3.8	Local Rural Sealed	4C
Purtell Street, Holbrook	0	201.08	201.08	5.29	Local Urban Sealed	4A
Purtell Street, Morven	0	573.23	573.23	6.4	Local Urban Sealed	4A
Quartz Hill Road	0	1086.5	1086.5	6.5	Local Rural Sealed	4B
Quartz Hill Road	1086.5	5182.06	4095.56	5	Local Rural Unsealed	4B
Queen Street, Culcairn	0	245.1	245.1	8.5	Local Urban Sealed	4A
Queen Street, Walbundrie	0	1085.43	1085.43	8	Regional Road Urban	3
Queen Street, Walla Walla	0	244.06	244.06	5.4	Local Urban Sealed	4A
Queen Street, Walla Walla	244.06	450.07	206.01	5.4	Local Urban Sealed	4A
Queen Street, Walla Walla	450.07	463.05	12.98	1	Reference Only	Reference only
Queen Street, Walla Walla	463.05	557.22	94.17	6	Local Urban Sealed	4A
Racecourse Road	0	1724.67	1724.67	5	Local Rural Sealed	4B
Railway Parade, Culcairn	0	247.01	247.01	5.1	State Road (outside lanes)	4D
Railway Parade, Culcairn	247.01	283.14	36.13	1	Reference Only	Reference only
Railway Parade, Culcairn	283.14	415.17	132.03	23.7	Local Urban Sealed	4A
Railway Parade, Culcairn	415.17	616.28	201.11	11.1	Local Urban Sealed	4A
Railway Parade, Culcairn	616.28	794.25	177.97	11.4	Local Urban Sealed	4A
Railway Parade, Culcairn	794.25	1014.2	219.95	11.4	Local Urban Sealed	4A
Railway Parade, Culcairn	1014.2	1559.22	545.02	6.3	Local Urban Sealed	4A
Railway Parade, Culcairn	1559.22	1616.63	57.41	6.2	Local Urban Sealed	4A
Railway Parade, Henty	0	109.67	109.67	9.5	State Road (outside lanes)	4D
Railway Parade, Henty	109.67	349.27	239.6	5.4	State Road (outside lanes)	4D

Road Name	Start	End	Length	Width	Description	Proposed Class
Railway Parade, Henty	349.27	643.67	294.4	6.99	State Road (outside lanes)	4D
Railway Parade, Henty	643.67	777.36	133.69	3	State Road (outside lanes)	4D
Railway Parade, Henty	777.36	924.99	147.63	4.4	State Road (outside lanes)	4D
Railway Parade, Henty	924.99	1060.79	135.8	4.4	State Road (outside lanes)	4D
Railway Parade, Henty	1060.79	1370.57	309.78	1	State Road (outside lanes)	4D
Railway Parade, Henty	1370.57	1532.62	162.05	2.3	State Road (outside lanes)	4D
Railway Parade, Holbrook	0	638.25	638.25	6.2	Local Urban Sealed	4A
Railway Street, Walla Walla	0	213.44	213.44	4.9	Local Urban Sealed	4A
Railway Street, Walla Walla	213.44	357.48	144.04	4.8	Local Urban Sealed	4A
Railway Street, Walla Walla	357.48	364.29	6.81	1	Reference Only	Reference only
Railway Street, Walla Walla	364.29	469.19	104.9	12.19	Local Urban Sealed	4A
Rainbow Lane	0	167.46	167.46		Local Urban Sealed	Private
Ralstons Road	0	1572.61	1572.61	4	Local Rural Unsealed	6B
Ralvona Lane	0	1456.13	1456.13	5.4	Local Rural Sealed	4B
Ralvona Lane	1456.13	6461.86	5005.73	5.6	Local Rural Sealed	4B
Ralvona Lane	6461.86	11183.38	4721.52	3.8	Local Rural Sealed	4C
Range View Drive	0	670.27	670.27	6.2	Local Rural Sealed	4B
Rankin Street, Holbrook	0	120.19	120.19	15.5	Local Urban Sealed	4A
Rankin Street, Holbrook	120.19	224.09	103.9	9.6	Local Urban Sealed	4A
Rankins Lane	0	220.13	220.13	6	Local Rural Sealed	4C
Rankins Lane	220.13	4692.82	4472.69	3.8	Local Rural Sealed	4C
Ravenswood Road	0	2744.08	2744.08	4	Local Rural Unsealed	6B
Raymond Street, Holbrook	0	132.82	132.82	16.1	Local Urban Sealed	4A
Raymond Street, Holbrook	132.82	572.22	439.4	6.5	Local Urban Sealed	4A
Reapers Road	0	1967.25	1967.25	3.5	Local Rural Sealed	4C
Reapers Road	1967.25	8923.57	6956.32	5	Local Rural Unsealed	5
Recreation Street, Brocklesby	0	519.2	519.2	5.2	Local Urban Sealed	4A
Red Hill Road	0	579.23	579.23	5	Local Rural Unsealed	6B
Reid Road	0	2228.84	2228.84	5	Local Rural Formed	7
Reid Road	2228.84	3704.45	1475.61	5	Local Rural Formed	7
Reynella Road	0	4237.66	4237.66	5	Local Rural Unsealed	6A
Ribery Court	0	248.1	248.1	7	Local Rural Sealed	4B
Richmond Street, Morven	0	195.08	195.08	5	Local Urban Unsealed	5A
Riders Road	0	5947.36	5947.36	5	Local Rural Unsealed	6B
River Road	0	340.38	340.38	5	Dust/Floodway Seal	4D
River Road	340.38	8096.17	7755.79	5	Local Rural Unsealed	5
River Road	8096.17	8456.18	360.01	4	Dust/Floodway Seal	4D
River Road	8456.18	16719.13	8262.95	5	Local Rural Unsealed	5
River Road	16719.13	17088.63	369.5	4	Dust/Floodway Seal	4D
River Road	17088.63	25209.2	8120.57	5.5	Local Rural Unsealed	5
River Road	25209.2	25481.79	272.59	4	Dust/Floodway Seal	4D
River Road	25481.79	29244.44	3762.65	5	Local Rural Unsealed	5
River Road	29244.44	30284.08	1039.64	4	Dust/Floodway Seal	4D
River Road	30284.08	32247.42	1963.34	5.5	Local Rural Unsealed	5
River Road	32247.42	32317.65	70.23	4	Dust/Floodway Seal	4D



Road Name	Start	End	Length	Width	Description	Proposed Class
River Road	32317.65	34275.93	1958.28	5	Local Rural Unsealed	5
River Road	34275.93	34391.29	115.36	4	Dust/Floodway Seal	4D
River Road	34391.29	43977.18	9585.89	5.5	Local Rural Unsealed	5
River Road	43977.18	44226.95	249.77	5	Dust/Floodway Seal	4D
River Road	44226.95	50112.01	5885.06	5	Local Rural Unsealed	5
River Road	50112.01	52525.38	2413.37	3.2	Dust/Floodway Seal	4D
Riverina Highway	0	12376.88	12376.88	1	State Road	2
Roachdale Road	0	1508.22	1508.22	4.5	Local Rural Unsealed	5
Roachdale Road	1508.22	5220.05	3711.83	4	Local Rural Unsealed	5
Roblins Road	0	2248.86	2248.86	4.5	Local Rural Unsealed	6A
Roblins Road	2248.86	4357.69	2108.83	4.5	Local Rural Unsealed	6A
Rock Road	0	675.27	675.27	5	Local Rural Unsealed	6B
Rockingham Road	0	2990.15	2990.15	4.5	Local Rural Unsealed	6A
Rockow Road	0	502.2	502.2	4.5	Local Rural Unsealed	6B
Rockville Road	0	2571.03	2571.03	5	Local Rural Unsealed	6A
Rogers Road East	0	1503.6	1503.6	4	Local Rural Unsealed	6B
Rogers Road West	0	227.58	227.58	7.4	Local Rural Sealed	4B
Rogers Road West	227.58	965.77	738.19	9.4	Local Rural Sealed	4B
Rogers Road West	965.77	1179.48	213.71	7.4	Local Rural Sealed	4B
Rose Street, Gerogery	0	170.07	170.07	5	Local Urban Unsealed	4A
Rose Valley Lane	0	1884.5	1884.5	4	Local Rural Unsealed	6B
Rose Valley Lane	1884.5	3083.21	1198.71	4	Local Rural Unsealed	6B
Rosedale Road	0	987.39	987.39	4	Local Rural Unsealed	6B
Rosemont Road	0	1362.55	1362.55	4	Local Rural Unsealed	6B
Rosewood Road	0	7055.4	7055.4	5	Local Rural Unsealed	6B
Rosler Parade, Henty	0	248.36	248.36	6.3	Local Urban Sealed	4A
Rosler Parade, Henty	248.36	477.51	229.15	6.19	Local Urban Sealed	4A
Rosler Parade, Henty	477.51	700.27	222.76	6.2	Local Urban Sealed	4A
Rosler Street	0	139.2	139.2		Local Urban Sealed	Proposed
Ross Road	0	3372.33	3372.33	4.5	Local Rural Unsealed	6B
Ross Street, Holbrook	0	123.03	123.03	12.2	Local Urban Sealed	4A
Ross Street, Holbrook	123.03	272.11	149.08	5.8	Local Urban Sealed	4A
Ryan Road	0	4702.81	4702.81	4	Local Rural Unsealed	6A
Ryan Stock Route	0	6061.41	6061.41	5	Local Rural Unsealed	6B
Sarah Street, Gerogery West	0	1251.5	1251.5	6.4	Local Urban Sealed	4A
Sawyer Road	0	145.19	145.19	7	Local Rural Sealed	4B
Sawyer Road	145.19	2760.5	2615.31	4.5	Local Rural Unsealed	5
Scheetz Road	0	3751.45	3751.45	4	Local Rural Unsealed	6A
Schlenkers Road	0	100.35	100.35	5	Local Rural Unsealed	6B
Schlenkers Road	100.35	3249.29	3148.94	3	Local Rural Formed	7
Schnaars Road	0	999.07	999.07	7	Local Rural Sealed	4B
Schnaars Road	999.07	2599.42	1600.35	7	Local Rural Sealed	4B
Schnaars Road	2599.42	3156.44	557.02	7	Local Rural Sealed	4B
Schnaars Road	3156.44	3600.26	443.82	4.5	Local Rural Sealed	4B
Schnaars Road	3600.26	7100.06	3499.8	3.5	Local Rural Sealed	4C

Road Name	Start	End	Length	Width	Description	Proposed Class
Schnaars Road	7100.06	9072.63	1972.57	5.2	Local Rural Sealed	4B
Schneiders Road	0	3233.29	3233.29	5	Local Rural Unsealed	6B
Schoff Road	0	4662.86	4662.86	4.5	Local Rural Unsealed	6B
Scholz Road	0	1797.72	1797.72	5	Local Rural Unsealed	6A
Scholz Street, Jindera	0	155.38	155.38	11	Local Urban Sealed	4A
Scholz Street, Jindera	155.38	339.13	183.75	8.2	Local Urban Sealed	4A
Scholz Street, Walla Walla	0	178.07	178.07	6.5	Local Urban Sealed	4A
Second Avenue, Henty	0	234.93	234.93	5.5	Local Urban Sealed	4A
Second Avenue, Henty	234.93	277.75	42.82	1	Reference Only	Reference only
Second Avenue, Henty	277.75	677.32	399.57	6.1	Local Urban Sealed	4A
Second Street, Henty	0	361.14	361.14	6.1	Local Urban Sealed	4A
Seidels Road	0	4950.95	4950.95	4	Local Rural Unsealed	6B
Selby Road	0	8616.75	8616.75	5.3	Local Rural Sealed	4B
Selby Road	8616.75	13495.23	4878.48	5.5	Local Rural Unsealed	6A
Senna Court	0	164.07	164.07	6.4	Local Rural Sealed	4B
Service Road East, Brocklesby	0	294.32	294.32	5.6	Local Urban Sealed	4A
Service Road East, Brocklesby	294.32	413.16	118.84	4	Local Urban Unsealed	5A
Service Road West, Brocklesby	0	221.25	221.25	5.7	Local Urban Sealed	4A
Service Road West, Brocklesby	221.25	234.34	13.09	1	Reference Only	Reference only
Service Road West, Brocklesby	234.34	374.57	140.23	4	Local Urban Unsealed	5A
Service Road West, Brocklesby	374.57	386.51	11.94	1	Reference Only	Reference only
Service Road West, Brocklesby	386.51	586.27	199.76	4	Local Urban Unsealed	5A
Severin Road	0	2283.91	2283.91	3.5	Local Rural Formed	7
Shady Grove Road	0	2492	2492	4	Local Rural Unsealed	6B
Shannons Road	0	1768.63	1768.63	5	Local Rural Unsealed	6B
Shea Road	0	563.22	563.22	6	Local Rural Sealed	4B
Sherwyn Road	0	5541.78	5541.78	5	Local Rural Unsealed	6B
Sherwyn Road	5541.78	6785.69	1243.91	5	Local Rural Unsealed	6B
Shippards Road	0	1537.47	1537.47	5	Local Rural Unsealed	5
Shippards Road	1537.47	1989.61	452.14	5	Local Rural Unsealed	5
Shippards Road	1989.61	2768.21	778.6	5	Local Rural Unsealed	5
Shippards Road	2768.21	4448.14	1679.93	5	Local Rural Unsealed	5
Shippards Road	4448.14	4996.18	548.04	5	Local Rural Unsealed	5
Shoemarks Road	0	3964.58	3964.58	5	Local Rural Unsealed	6B
Short Street, Walla Walla	0	120.56	120.56	7.8	Local Urban Sealed	4A
Short Street, Walla Walla	120.56	137.11	16.55	1	Reference Only	Reference only
Short Street, Walla Walla	137.11	311.12	174.01	5	Local Urban Unsealed	5B
Silver Hills Road	0	846.3	846.3	4	Local Rural Unsealed	6B
Singe Road	0	551.35	551.35	5	Local Rural Unsealed	5
Singe Road	551.35	706.28	154.93	3	Local Rural Unsealed	5
Sladen Street East, Henty	0	98.14	98.14	7.3	Local Urban Sealed	4A
Sladen Street East, Henty	98.14	163.39	65.25	7.3	Local Urban Sealed	4A
Sladen Street East, Henty	163.39	319.28	155.89	7.1	Local Urban Sealed	4A
Sladen Street East, Henty	319.28	451.18	131.9	7	Local Urban Sealed	4A
Sladen Street Lane, Henty	0	181.07	181.07	4.5	Local Urban Sealed Lane	4C

Road Name	Start	End	Length	Width	Description	Proposed Class
Sladen Street, Henty	0	65.36	65.36	15.6	Local Urban Sealed	4A
Sladen Street, Henty	65.36	261.55	196.19	21.2	Local Urban Sealed	4A
Sladen Street, Henty	261.55	486.2	224.65	14.7	Local Urban Sealed	4A
Smart Street, Henty	486.2	573.29	87.09	7.3	Local Urban Sealed	4A
Smart Street, Henty	573.29	688.04	114.75	7.29	Local Urban Sealed	4A
Smart Street, Henty	688.04	755.31	67.27	5	Local Urban Unsealed	5A
Smith Street, Henty	0	181.74	181.74	6.9	Local Urban Sealed	4A
Smith Street, Henty	181.74	351.14	169.4	3.3	Local Urban Sealed	4A
South Street, Culcairn	0	68.7	68.7	5.2	Local Urban Sealed	4A
South Street, Culcairn	68.7	145.4	76.7	5.2	Local Urban Sealed	4A
South Street, Culcairn	145.4	291.35	145.95	6.1	Local Urban Sealed	4A
South Street, Culcairn	291.35	461.19	169.84	6.79	Local Urban Sealed	4A
South Street, Henty	0	225.92	225.92	5.5	Local Urban Sealed	4A
South Street, Henty	225.92	457.49	231.57	5.7	Local Urban Sealed	4A
South Street, Henty	457.49	600.24	142.75	7	Local Urban Sealed	4A
South Street, Woomargama	0	316.12	316.12	4	Local Urban Unsealed	5A
Sparkes Road	0	1112.44	1112.44	3.5	Local Rural Unsealed	6B
Spence Street, Henty	0	101.04	101.04	5.5	Local Urban Sealed	4A
Spring Street, Holbrook	0	239.68	239.68	5.1	Local Urban Sealed	4A
Spring Street, Holbrook	239.68	426.16	186.48	6.49	Local Urban Sealed	4A
Spring Valley Road	0	945.37	945.37	5	Local Rural Unsealed	6B
Spurr Street, Holbrook	0	352.14	352.14	7.6	Local Urban Sealed	4A
St Johns Court, Jindera	0	169.07	169.07	6.1	Local Urban Sealed	4A
Stan Drive, Jindera	0	214.09	214.09	6.5	Local Urban Sealed	4A
Station Street, Gerogery	0	520.21	520.21	6	Local Urban Sealed	4A
Steel Street, Holbrook	0	124.86	124.86	10.3	Local Urban Sealed	4A
Steel Street, Holbrook	124.86	143.9	19.04	1	Reference Only	Reference only
Steel Street, Holbrook	143.9	268.66	124.76	7.1	Local Urban Sealed	4A
Steel Street, Holbrook	268.66	408.54	139.88	5.8	Local Urban Sealed	4A
Steel Street, Holbrook	408.54	535.2	126.66	6.1	Local Urban Sealed	4A
Stein Road	0	2980.19	2980.19	4	Local Rural Unsealed	6B
Stewarts Road	0	3207.27	3207.27	4.5	Local Rural Unsealed	6B
Stewarts Road	3207.27	5133.18	1925.91	4	Local Rural Unsealed	6B
Stewarts Road	5133.18	7202.81	2069.63	4	Local Rural Unsealed	6B
Stirbeck Street, Holbrook	0	361.14	361.14	7.7	Local Urban Sealed	4A
Stitt Street, Walla Walla	0	200.77	200.77	4	Local Urban Unsealed	5A
Stitt Street, Walla Walla	200.77	293.12	92.35	3	Local Urban Unsealed	5B
Stock Route	0	1441.58	1441.58	5	Local Rural Formed	7
Stockwell Drive, Jindera	0	532.21	532.21	6	Local Urban Sealed	4A
Stolls Road	0	2305.49	2305.49	4.5	Local Rural Unsealed	6B
Stolls Road	2305.49	6215.48	3909.99	4.5	Local Rural Unsealed	6B
Stonehaven Road	0	459.02	459.02	6	Local Rural Unsealed	6B
Stonehaven Road	459.02	858.59	399.57	5.8	Dust/Floodway Seal	4D
Stonehaven Road	858.59	4449.72	3591.13	6	Local Rural Unsealed	6B
Stonehaven Road	4449.72	9406.65	4956.93	6	Local Rural Unsealed	6B

Road Name	Start	End	Length	Width	Description	Proposed Class
Stony Park Road	0	52.75	52.75	6.4	Local Rural Sealed	4B
Stony Park Road	52.75	1105.28	1052.53	6.4	Local Rural Sealed	4B
Stony Park Road	1105.28	4244.24	3138.96	6.4	Local Rural Sealed	4B
Stony Park Road	4244.24	4955.56	711.32	7	Local Rural Unsealed	5
Stony Park Road	4955.56	8606.4	3650.84	6	Local Rural Unsealed	5
Sunnyside Crescent, Walla Walla	0	102.17	102.17	6.59	Local Urban Sealed	4A
Sunnyside Crescent, Walla Walla	102.17	241.1	138.93	7.6	Local Urban Sealed	4A
Sutherland Road	0	1440.79	1440.79	5	Local Rural Unsealed	6B
Sutherland Road	1440.79	1852.27	411.48	4.5	Local Rural Unsealed	6B
Sutherland Road	1852.27	3075.22	1222.95	4	Local Rural Unsealed	6B
Sweetwater Drive	3075.22	3634.46	559.24		Private	Private
Sweetwater Road	0	889.83	889.83	10	Local Rural Sealed	4B
Sweetwater Road	889.83	4629.84	3740.01	4.2	Local Rural Sealed	4B
Swift Street, Holbrook	0	220.33	220.33	18.7	Local Urban Sealed	4A
Swift Street, Holbrook	220.33	341.25	120.92	18.6	Local Urban Sealed	4A
Swift Street, Holbrook	341.25	580.33	239.08	18.7	Local Urban Sealed	4A
Swift Street, Holbrook	580.33	805.14	224.81	18.7	Local Urban Sealed	4A
Swift Street, Holbrook	805.14	1125.37	320.23	17.2	Local Urban Sealed	4A
Swift Street, Holbrook	1125.37	1394.55	269.18	9.9	Local Urban Sealed	4A
Sydney Road, Holbrook	0	2325.9	2325.9	9	Local Urban Sealed	4A
Tathra Place	0	119.93	119.93		Local Urban Sealed	Private
Taylor's Road	0	2672.63	2672.63	6.2	Local Rural Sealed	4B
Taylor's Road	2672.63	4229.51	1556.88	5.5	Local Rural Unsealed	5
Taylor's Road	4229.51	4545.79	316.28	5.2	Local Rural Unsealed	5
Taylor's Road	4545.79	6942.77	2396.98	5.5	Local Rural Unsealed	5
Terlich Way	0	304.41	304.41	7.00	Local Urban Sealed	4A
The Elms Lane	0	914.36	914.36	4	Local Rural Unsealed	6B
Third Avenue, Henty	0	628.42	628.42	5.7	Local Urban Sealed	4A
Third Avenue, Henty	628.42	934.37	305.95	5.7	Local Urban Sealed	4A
Third Street, Henty	0	348.14	348.14	6	Local Urban Sealed	4A
Thomas Place, Culcairn	0	131.05	131.05	22.7	Local Urban Sealed	4A
Thomas Street, Gerogery West	0	1253.93	1253.93	6.2	Local Urban Sealed	4A
Thomas Street, Gerogery West	1253.93	1409.56	155.63	6.2	Local Urban Sealed	4A
Thornbury Road	0	5453.45	5453.45	4.5	Local Rural Unsealed	6B
Thornbury Road	5453.45	7410.89	1957.44	4	Local Rural Unsealed	6B
Thorpe Street, Holbrook	0	133.88	133.88	6	Local Urban Sealed	4A
Thorpe Street, Holbrook	133.88	179.07	45.19	13.99	Local Urban Sealed	4A
Thugga Road	0	122.76	122.76	4	Dust/Floodway Seal	4D
Thugga Road	122.76	3560.93	3438.17	5	Local Rural Unsealed	6B
Thugga Road	3560.93	6015.39	2454.46	5	Local Rural Unsealed	6B
Tinmines Road	0	1978.78	1978.78	5.5	Local Rural Unsealed	6B
Tip Road	0	1593.62	1593.62	8	Local Rural Sealed	4B
Toorak Road	0	512.19	512.19	4	Local Rural Unsealed	6B
Top Springs Road	0	2709.06	2709.06	5	Local Rural Unsealed	6B
Tower Hill Rd	0	1693.65	1693.65	3	Local Rural Unsealed	6B

Road Name	Start	End	Length	Width	Description	Proposed Class
Tower Street, Brocklesby	0	180.07	180.07	5.4	Local Urban Sealed	4A
Townview Avenue, Walla Walla	0	150.51	150.51	7.7	Local Urban Sealed	4A
Townview Avenue, Walla Walla	150.51	191.12	40.61	7.7	Local Urban Sealed	4A
Townview Avenue, Walla Walla	191.12	264.11	72.99	7.7	Local Urban Sealed	4A
Trebleys Road	0	2211.87	2211.87	5	Local Rural Unsealed	6B
Triangle Road	0	3437.31	3437.31	5	Local Rural Unsealed	6B
Trigg Road	0	7208.51	7208.51	5	Local Rural Unsealed	6B
Trigg Road	7208.51	8372.8	1164.29	5.2	Dust/Floodway Seal	4D
Trigg Road	8372.8	8677.72	304.92	5.2	Dust/Floodway Seal	4D
Trigg Road	8677.72	9602.69	924.97	5	Local Rural Unsealed	6B
Tumbarumba Road N	0	1632.58	1632.58	8.4	Regional Road Rural	3
Tumbarumba Road S	0	20674.13	20674.13	1	State Road	2
Tunnel Road	0	1633.94	1633.94	5.5	Local Rural Sealed	4B
Tunnel Road	1633.94	2629.64	995.7	7.5	Local Rural Sealed	4B
Tunnel Road	2629.64	5261.27	2631.63	6	Local Rural Sealed	4B
Tunnel Road	5261.27	7208.11	1946.84	3.8	Local Rural Sealed	4B
Tunnel Road	7208.11	9190.21	1982.1	5.5	Local Rural Sealed	4B
Tunnel Road	9190.21	9431.61	241.4	7.2	Local Rural Sealed	4B
Tunnel Road	9431.61	18948.37	9516.76	4.4	Local Rural Sealed	4B
Unnamed Lane Opposite Ashley Lane	0	570.76	570.76	4	Proposed	6B
Urana Road	0	508.94	508.94	15	Regional Road Rural	3
Urana Road	508.94	1966.41	1457.47	9.5	Regional Road Rural	3
Urana Road	1966.41	4388.06	2421.65	9.5	Regional Road Rural	3
Urana Road	4388.06	4867.37	479.31	9.5	Regional Road Urban	3
Urana Road	4867.37	5819.63	952.26	8	Regional Road Urban	3
Urana Road	5819.63	6546.6	726.97	9	Regional Road Rural	3
Urana Road	6546.6	9221.37	2674.77	8.1	Regional Road Rural	3
Urana Road	9221.37	11852.96	2631.59	8.1	Regional Road Rural	3
Urana Road	11852.96	12662.22	809.26	8.1	Regional Road Rural	3
Urana Road	12662.22	13785.97	1123.75	8.1	Regional Road Rural	3
Urana Road	13785.97	14310.72	524.75	8.1	Regional Road Rural	3
Urana Road	14310.72	19340.86	5030.14	8.1	Regional Road Rural	3
Urana Road	19340.86	20064.69	723.83	7.8	Regional Road Rural	3
Urana Road	20064.69	20239.02	174.33	9	Regional Road Urban	3
Urana Road	20239.02	21053.29	814.27	9	Regional Road Urban	3
Urana Road	21053.29	25029.09	3975.8	8	Regional Road Rural	3
Urana Road	25029.09	28369.67	3340.58	8	Regional Road Rural	3
Urana Road	28369.67	33060.88	4691.21	8	Regional Road Rural	3
Urana Road	33060.88	34298.2	1237.32	6.5	Regional Road Rural	3
Urana Road	34298.2	35161.81	863.61	6.5	Regional Road Rural	3
Urana Road	35161.81	37714.55	2552.74	6.5	Regional Road Rural	3
Urana Road	37714.55	38154.63	440.08	7	Regional Road Rural	3
Urana Road	38154.63	39341.98	1187.35	8.8	Regional Road Urban	3
Urana Road	39341.98	39715.82	373.84	6.4	Regional Road Urban	3
Urana Road	39715.82	43168.39	3452.57	6.4	Regional Road Rural	3

Road Name	Start	End	Length	Width	Description	Proposed Class
Urana Road	43168.39	45100.33	1931.94	6.4	Regional Road Rural	3
Urana Road	45100.33	47023.12	1922.79	6.4	Regional Road Rural	3
Urana Road	47023.12	49086.74	2063.62	6.4	Regional Road Rural	3
Urana Road	49086.74	51374.92	2288.18	6	Regional Road Rural	3
Urana Road	51374.92	55802.96	4428.04	6	Regional Road Rural	3
Urana Street, Jindera	0	126.5	126.5	1.5	Regional Road (outside lanes)	4D
Urana Street, Jindera	126.5	529.04	402.54	1.5	Regional Road (outside lanes)	4D
Urana Street, Jindera	529.04	1421.57	892.53	5.3	Regional Road (outside lanes)	4D
Verdon Road	0	2258.91	2258.91	4	Local Rural Unsealed	6B
Verdon Road	2258.91	3335.28	1076.37	4	Local Rural Unsealed	6B
Victoria Street, Culcairn	0	252.77	252.77	8.7	Local Urban Sealed	4A
Victoria Street, Culcairn	252.77	478.19	225.42	7.4	Local Urban Sealed	4A
Victoria Street, Walla Walla	0	342.14	342.14	9.5	Local Urban Sealed	4A
Vile Lane	0	2027.25	2027.25	4.5	Local Rural Unsealed	6A
Vile Lane	2027.25	4351.71	2324.46	4.5	Local Rural Unsealed	6A
Vine Drive	0	200.38	200.38	5	Local Rural Sealed	4B
Vine Drive	200.38	400.16	199.78	5	Local Rural Unsealed	6B
Vine Street, Holbrook	0	209.66	209.66	7.7	Local Urban Sealed	4A
Vine Street, Holbrook	209.66	440.04	230.38	8.1	Local Urban Sealed	4A
Vine Street, Holbrook	440.04	590.23	150.19	18.2	Local Urban Sealed	4A
Vokins Creek Road	0	4663.7	4663.7	4	Local Rural Unsealed	6B
Voss Road	0	2711.08	2711.08	4	Local Rural Formed	7
Wagner Drive	0	82.37	82.37		Local Urban Sealed	4A
Wagner Drive	82.37	169.12	86.75		Local Urban Sealed	Proposed
Walbundrie Alma Park Road	0	1339.25	1339.25	3.8	Local Rural Sealed	4B
Walbundrie Alma Park Road	1339.25	4453.26	3114.01	3.8	Local Rural Sealed	4B
Walbundrie Alma Park Road	4453.26	5569.5	1116.24	3.8	Local Rural Sealed	4B
Walbundrie Alma Park Road	5569.5	12482.91	6913.41	5	Local Rural Sealed	4B
Walbundrie Road	0	2610.36	2610.36	8.2	Regional Road Rural	3
Walbundrie Road	2610.36	4745.49	2135.13	8.2	Regional Road Rural	3
Walbundrie Road	4745.49	7298.4	2552.91	8.2	Regional Road Rural	3
Walbundrie Road	7298.4	8335.07	1036.67	8.2	Regional Road Rural	3
Walbundrie Road	8335.07	10479.52	2144.45	8.2	Regional Road Rural	3
Walbundrie Road	10479.52	11644.35	1164.83	8.2	Regional Road Rural	3
Walbundrie Road	11644.35	12294.23	649.88	8.2	Regional Road Rural	3
Walbundrie Road	12294.23	15523.99	3229.76	7.4	Regional Road Rural	3
Walbundrie Road	15523.99	16537.84	1013.85	9	Regional Road Rural	3
Walbundrie Road	16537.84	17159.56	621.72	10	Regional Road Rural	3
Walbundrie Road	17159.56	19820.18	2660.62	7.4	Regional Road Rural	3
Walbundrie Road	19820.18	21731.52	1911.34	8	Regional Road Rural	3
Walbundrie Road	21731.52	22795.77	1064.25	8	Regional Road Rural	3
Walbundrie Road	22795.77	24375.02	1579.25	8	Regional Road Rural	3
Walbundrie Road	24375.02	26419.37	2044.35	8	Regional Road Rural	3
Walbundrie Road	26419.37	27498.68	1079.31	8	Regional Road Rural	3
Walbundrie Road	27498.68	30075.97	2577.29	8	Regional Road Rural	3

Road Name	Start	End	Length	Width	Description	Proposed Class
Walkyrie Road	0	1502.41	1502.41	4	Local Rural Unsealed	6B
Walkyrie Road	1502.41	3052.93	1550.52	4	Local Rural Unsealed	6B
Walkyrie Road	3052.93	5392.14	2339.21	3	Local Rural Formed	7
Walla Cemetery Road	0	321.18	321.18	5.7	Local Urban Sealed	4A
Walla Cemetery Road	321.18	1639.81	1318.63	4	Local Rural Unsealed	6B
Walla Cemetery Road	1639.81	3050.22	1410.41	3	Local Rural Unsealed	6B
Walla Stock Route Road	0	1321.72	1321.72	3.5	Local Rural Formed	7
Walla Stock Route Road	1321.72	2809.12	1487.4	3.5	Local Rural Formed	7
Walla Stock Route Road	2809.12	2894.15	85.03	3.5	Local Rural Unsealed	6B
Walla Sub Hall Road	0	4319.72	4319.72	6	Local Rural Sealed	4C
Walla Swamp Road	0	1082.87	1082.87	4	Local Rural Unsealed	6B
Walla Swamp Road	1082.87	1527.61	444.74	4	Local Rural Unsealed	6B
Walla Walbundrie Road	0	6673.32	6673.32	5.8	Local Rural Sealed	4B
Walla Walbundrie Road	6673.32	8733.72	2060.4	5.8	Local Rural Sealed	4B
Walla Walbundrie Road	8733.72	15656.49	6922.77	5.5	Local Rural Sealed	4B
Walla Walbundrie Road	15656.49	15727.24	70.75	8.5	Local Rural Sealed	4B
Walla Walla Jindera Road	0	3121.82	3121.82	6.4	Regional Road Rural	3
Walla Walla Jindera Road	3121.82	5145.24	2023.42	8.2	Regional Road Rural	3
Walla Walla Jindera Road	5145.24	6410.21	1264.97	8.2	Regional Road Rural	3
Walla Walla Jindera Road	6410.21	8658.05	2247.84	5.7	Regional Road Rural	3
Walla Walla Jindera Road	8658.05	8840.05	182	6.7	Regional Road Rural	3
Walla Walla Jindera Road	8840.05	11007.56	2167.51	6	Regional Road Rural	3
Walla Walla Jindera Road	11007.56	12530.75	1523.19	7.5	Regional Road Rural	3
Walla Walla Jindera Road	12530.75	13719.02	1188.27	7.5	Regional Road Rural	3
Walla Walla Jindera Road	13719.02	16076.81	2357.79	6	Regional Road Rural	3
Walla Walla Jindera Road	16076.81	18820.86	2744.05	7.1	Regional Road Rural	3
Walla Walla Jindera Road	18820.86	20181.04	1360.18	7.8	Regional Road Rural	3
Walla Walla Road	0	2908.08	2908.08	7	Local Rural Sealed	4B
Walla Walla Road	2908.08	12114.84	9206.76	6	Local Rural Sealed	4B
Walla West Road	0	3716.86	3716.86	5.4	Local Rural Sealed	4B
Walla West Road	3716.86	11739.67	8022.81	5.5	Local Rural Unsealed	5
Wallaby Road	0	1542.57	1542.57	4	Local Rural Formed	7
Wallace Street, Holbrook	0	1090.51	1090.51	7.3	Local Urban Sealed	4A
Wallace Street, Holbrook	1090.51	1210.92	120.41	18.4	Local Urban Sealed	4A
Wallace Street, Holbrook	1210.92	1231.64	20.72	1	Reference Only	Reference only
Wallace Street, Holbrook	1231.64	1513.66	282.02	18.4	Local Urban Sealed	4A
Wallace Street, Holbrook	1513.66	2088.81	575.15	5.3	Local Urban Sealed	4A
Waterworks Road	0	177.43	177.43	3.49	Dust/Floodway Seal	4D
Waterworks Road	177.43	1617.65	1440.22	4.5	Local Rural Unsealed	6B
Watson Street, Jindera	0	229.02	229.02	5.99	Local Urban Sealed	4A
Watson Street, Jindera	229.02	455.18	226.16	7.5	Local Urban Sealed	4A
Watsons Road	0	165.07	165.07	5	Local Rural Unsealed	6B
Wattle Street, Culcairn	0	242.11	242.11	6	Local Urban Sealed	4A
Wattle Street, Culcairn	242.11	453.18	211.07	7.6	Local Urban Sealed	4A
Wattlevale Road	0	2189.87	2189.87	5.5	Local Rural Unsealed	6B

Road Name	Start	End	Length	Width	Description	Proposed Class
Webb Street, Holbrook	0	200.73	200.73	5.4	Local Urban Sealed	4A
Webb Street, Holbrook	200.73	498.2	297.47	7.6	Local Urban Sealed	4A
Weeamera Road	0	2080.13	2080.13	8	Local Rural Sealed	4A
Weeamera Road	2080.13	6121.45	4041.32	5	Local Rural Unsealed	6B
Wegeners Lane	0	680.27	680.27	3	Local Rural Unsealed	6B
Wehner Road	0	374.15	374.15	3.5	Local Rural Unsealed	6B
Welton Street, Holbrook	0	349.14	349.14	7.5	Local Urban Sealed	4A
Wenke Street, Walla Walla	0	332.22	332.22	6.1	Local Urban Sealed	4A
Wenke Street, Walla Walla	332.22	339.29	7.07	1	Reference Only	Reference only
Wenke Street, Walla Walla	339.29	473.18	133.89	7.3	Local Urban Sealed	4A
Wenkes Road	0	1970.24	1970.24	5	Local Rural Unsealed	6A
Wenkes Road	1970.24	2847.54	877.3	5	Local Rural Unsealed	6A
Wenkes Road	2847.54	3032.2	184.66	5	Local Rural Sealed	4B
Wenkes Road Link	0	218.09	218.09	4	Local Rural Unsealed	6A
West Showground Road	0	374.15	374.15	5	Local Rural Unsealed	6B
West Street, Brocklesby	0	1003.39	1003.39	5.7	Local Urban Sealed	4A
West Street, Gerogery	0	256.99	256.99	4.3	Local Urban Sealed	4A
Westby Road	0	11841.49	11841.49	5	Local Rural Sealed	4B
Western Road	0	803.83	803.83	4.4	Local Rural Sealed	4B
Western Road	803.83	3917.95	3114.12	4	Local Rural Sealed	4B
Western Road	3917.95	12900.97	8983.02	3.7	Local Rural Sealed	4B
Whyte Road	0	1368.54	1368.54	4.5	Local Rural Unsealed	6B
William Street, Holbrook	0	119.05	119.05	5.5	Local Urban Sealed	4A
William Street, Walla Walla	0	205.72	205.72	6.5	Local Urban Sealed	4A
William Street, Walla Walla	205.72	212.97	7.25	1	Reference Only	Reference only
William Street, Walla Walla	212.97	323.12	110.15	5.6	Local Urban Sealed	4A
Willis Road	0	1931.74	1931.74	5	Local Rural Formed	7
Willurah Road	0	62.19	62.19	6.5	Local Rural Sealed	4B
Willurah Road	62.19	97.85	35.66	6.5	Local Rural Sealed	4B
Willurah Road	97.85	203.21	105.36	6	Local Rural Sealed	4B
Willurah Road	203.21	590.68	387.47	6.5	Local Rural Sealed	4B
Willurah Road	590.68	664.33	73.65	6.5	Local Rural Sealed	4B
Willurah Road	664.33	809.63	145.3	6.5	Local Rural Sealed	4B
Willurah Road	809.63	1035.4	225.77	6.5	Local Rural Sealed	4B
Wilson Street, Holbrook	0	95.69	95.69	16.6	Local Urban Sealed	4A
Wilson Street, Holbrook	95.69	115.78	20.09	1	Reference Only	Reference only
Wilson Street, Holbrook	115.78	349.13	233.35	13.2	Local Urban Sealed	4A
Wilson Road	0	2276.88	2276.88	4	Local Rural Unsealed	6B
Wombat Road	0	2325.85	2325.85	4	Local Rural Formed	7
Wongadel Road	0	2468.97	2468.97	3	Local Rural Formed	7
Wood Street, Jindera	0	121.26	121.26	7.3	Local Urban Sealed	4A
Wood Street, Jindera	121.26	300.75	179.49	11.4	Local Urban Sealed	4A
Wood Street, Jindera	300.75	359.17	58.42	1	Reference Only	Reference only
Wood Street, Jindera	359.17	578.21	219.04	6.8	Local Urban Sealed	4A
Woodland Road	0	2499.96	2499.96	5	Local Rural Unsealed	6B



Road Name	Start	End	Length	Width	Description	Proposed Class
Woods Road	0	1224.07	1224.07	5	Local Rural Unsealed	6B
Woods Road	1224.07	1263.36	39.29	5	Local Rural Unsealed	6B
Woods Road	1263.36	2447.98	1184.62	6	Local Rural Formed	7
Woodswallow Lane	0	205.08	205.08	5	Local Rural Unsealed	6B
Woomargama Way	0	1008.69	1008.69	8	Local Rural Sealed	4A
Woomargama Way	1008.69	6596.65	5587.96	8	Local Rural Sealed	4A
Woomargama Way	6596.65	8670.68	2074.03	8	Local Rural Sealed	4A
Woomargama Way	8670.68	8773.45	102.77	8	Local Rural Sealed	4A
Wymah Ferry Road	0	2288.9	2288.9	5.8	Local Rural Sealed	4B
Wymah Road	0	5825.53	5825.53	5.7	Local Rural Sealed	4B
Wymah Road	5825.53	6145.93	320.4	10	Local Rural Sealed	4B
Wymah Road	6145.93	17196.38	11050.45	5.6	Local Rural Sealed	4B
Wymah Road	17196.38	19024.54	1828.16	6.8	Local Rural Sealed	4B
Wymah Road	19024.54	21221.91	2197.37	6.8	Local Rural Sealed	4B
Wymah Road	21221.91	22080.86	858.95	5.6	Local Rural Sealed	4B
Wymah Road	22080.86	23782.78	1701.92	7.4	Local Rural Sealed	4B
Wymah Road	23782.78	24103.52	320.74	6	Local Rural Unsealed	4B
Wymah Road	24103.52	24414.37	310.85	7	Local Rural Sealed	4B
Wymah Road	24414.37	24511.42	97.05	5	Local Rural Sealed	4B
Wymah Road	24511.42	25439.06	927.64	6	Local Rural Unsealed	4B
Wyoming Lane	0	2391.96	2391.96	6	Unformed Road	8
Yambla Road	0	3609.44	3609.44	5	Local Rural Unsealed	6B
Yankee Crossing Road	0	251.33	251.33	5.8	Local Urban Sealed	4A
Yankee Crossing Road	251.33	6631.65	6380.32	3.7	Local Rural Sealed	4C
Yaparra Road	0	1014.4	1014.4	3	Local Rural Unsealed	6B
Yarra Street, Holbrook	0	190.07	190.07	6.09	Local Urban Sealed	4A
Yarra Yarra Road	0	201.02	201.02	10	Local Rural Sealed	4B
Yarra Yarra Road	201.02	1456.92	1255.9	5	Local Rural Sealed	4B
Yarra Yarra Road	1456.92	5475.08	4018.16	5	Local Rural Unsealed	5
Yellow Box Lane	0	115.18	115.18	4.50	Local Rural Unsealed	6B
Yellow Box Lane	115.18	383.16	267.98	3	Local Rural Unsealed	6B
Yenschs Road	0	396.11	396.11	5	Local Rural Unsealed	6B
Yenschs Road	396.11	2156.04	1759.93	5	Local Rural Unsealed	6B
Yenschs Road	2156.04	2605.23	449.19	3.8	Dust/Floodway Seal	4D
Yenschs Road	2605.23	5075.62	2470.39	5	Local Rural Unsealed	6B
Yenschs Road	5075.62	5701.68	626.06	3.8	Dust/Floodway Seal	4D
Yenschs Road	5701.68	6457.99	756.31	3.8	Dust/Floodway Seal	4D
Yenschs Road	6457.99	7449.87	991.88	5	Local Rural Unsealed	6B
Yenschs Road	7449.87	14082.08	6632.21	4	Local Rural Formed	7
Young Street, Holbrook	0	56.17	56.17	2	Regional Road (outside lanes)	4D
Young Street, Holbrook	56.17	96.73	40.56	2	Regional Road (outside lanes)	4D
Young Street, Holbrook	96.73	364.88	268.15	1	Regional Road (outside lanes)	4D
Young Street, Holbrook	364.88	475.9	111.02	1	Regional Road (outside lanes)	4D
Young Street, Holbrook	475.9	636.26	160.36	4	Regional Road (outside lanes)	4D
Young Street, Holbrook	636.26	767.07	130.81	10	Regional Road (outside lanes)	4D

Road Name	Start	End	Length	Width	Description	Proposed Class
Young Street, Holbrook	767.07	894.12	127.05	10	Regional Road (outside lanes)	4D
Young Street, Holbrook	894.12	914.47	20.35	1	Reference Only	Reference only
Young Street, Holbrook	914.47	1036.35	121.88	10	Regional Road (outside lanes)	4D
Young Street, Holbrook	1036.35	1221.89	185.54	10	Regional Road (outside lanes)	4D
Young Street, Holbrook	1221.89	1284.14	62.25	6	Regional Road (outside lanes)	4D
Young Street, Holbrook	1284.14	1481.56	197.42	5.4	Local Urban Sealed	4A
Youngs Lane	0	2248.3	2248.3	5	Local Rural Unsealed	6B
Youngs Lane	2248.3	3051.88	803.58	3.5	Local Rural Formed	7
Youngs Lane	3051.88	4366.34	1314.46	3.5	Local Rural Formed	7
Youngs Lane	4366.34	4845.41	479.07	5	Local Rural Formed	7
Youngs Lane	4845.41	5739.3	893.89	5	Local Rural Formed	7
Ziebath Road	0	715.28	715.28	4	Local Rural Unsealed	6B

## All Roads – Grouped by Traffic Score

Note: Not included in this list are National, State and Regional roads as their classes are fixed. Urban Roads have also not been included as the class is the same across all townships, regardless of road usage.

\*\*\* Proposed class change = Match class to score

Road ID	Road Name	Start	End	Length	Width	Description	Traffic Count	Traffic Count Year	B-Double Route	BD Multiplier	Bus Route	BR Multiplier	Traffic Score	Calculated Class	Original Class	Proposed Class	Comment
50705	Dights Forest Road	0	3614.44	3614.44	7.5	Local Rural Sealed	1080	2018	Yes	0.5	Yes	0.3	1944	4A	4A	4A	
57530	Hueske Road	0	917.32	917.32	8.5	Local Rural Sealed	844	2016	Yes	0.5	Yes	0.3	1519.2	4A	4A	4A	
57530	Hueske Road	917.32	1944.61	1027.29	8.5	Local Rural Sealed	844	Average	Yes	0.5	Yes	0.3	1519.2	4A	4A	4A	
57530	Hueske Road	1944.61	2764.1	819.49	8	Local Rural Sealed	844	Average	Yes	0.5	Yes	0.3	1519.2	4A	4A	4A	
50337	Bungowannah Road	2283.75	2340.63	56.88	6	Local Rural Sealed	787	2021	Yes	0.5	Yes	0.3	1416.6	4A	4A	4A	
57318	Gerogery Road	7515.8	7917.52	401.72	8	Local Rural Sealed	710	2020	Restricted	0.5	Yes	0.3	1278	4A	4A	4A	
57318	Gerogery Road	6168.61	7515.8	1347.19	8	Local Rural Sealed	674	2020	Restricted	0.5	Yes	0.3	1213.2	4A	4A	4A	
50337	Bungowannah Road	3819.48	5642.03	1822.55	6	Local Rural Sealed	644	Average	Yes	0.5	Yes	0.3	1159.2	4A	4A	4A	
50337	Bungowannah Road	5642.03	10853.53	5211.5	6	Local Rural Sealed	644	Average	Yes	0.5	Yes	0.3	1159.2	4A	4A	4A	
57318	Gerogery Road	7917.52	9517.8	1600.28	8	Local Rural Sealed	620	2018	Restricted	0.5	Yes	0.3	1116	4A	4A	4A	
57318	Gerogery Road	4671.74	6168.61	1496.87	8	Local Rural Sealed	547	2022	Restricted	0.5	Yes	0.3	984.6	4B	4A	4A	Developing residential demand
50337	Bungowannah Road	10853.53	11899.84	1046.31	6	Local Rural Sealed	500	2017	Yes	0.5	Yes	0.3	900	4B	4A	4A	High Volume traffic with significant Heavy Vehicle use
50337	Bungowannah Road	11899.84	12713.98	814.14	6	Local Rural Sealed	494	Average	Yes	0.5	Yes	0.3	889.2	4B	4A	4A	High Volume traffic with significant Heavy Vehicle use
50337	Bungowannah Road	12713.98	15977.51	3263.53	6	Local Rural Sealed	488	2017	Yes	0.5	Yes	0.3	878.4	4B	4A	4A	High Volume traffic with significant Heavy Vehicle use
50337	Bungowannah Road	15977.51	16177.42	199.91	6	Local Rural Sealed	488	Average	Yes	0.5	Yes	0.3	878.4	4B	4A	4A	High Volume traffic with significant Heavy Vehicle use
54507	Walla Walla Road	0	2908.08	2908.08	7	Local Rural Sealed	477	2015	Yes	0.5	Yes	0.3	858.6	4B	4A	4B	Proposed class change
50337	Bungowannah Road	2340.63	3819.48	1478.85	6	Local Rural Sealed	644	Average	Yes	0.5	Yes	0.3	858.6	4B	4A	4A	High Volume traffic with significant Heavy Vehicle use
54507	Walla Walla Road	2908.08	12114.84	9206.76	6	Local Rural Sealed	393	2015	Yes	0.5	Yes	0.3	707.4	4B	4A	4B	Proposed class change
50709	Drumwood Road	0	2062.38	2062.38	6.8	Local Rural Sealed	380	2021	Yes	0.5	Yes	0.3	684	4B	4B	4B	
52522	Morven Cookardinia Road	12403.79	15203.03	2799.24	6.4	Local Rural Sealed	358	2016	Yes	0.5	Yes	0.3	644.4	4B	4A	4B	Proposed class change
52522	Morven Cookardinia Road	0	12403.79	12403.79	5.6	Local Rural Sealed	341	2015	Yes	0.5	Yes	0.3	613.8	4B	4A	4B	Proposed class change
54530	Woomargama Way	0	1008.69	1008.69	8	Local Rural Sealed	325	2021	Yes	0.5	Yes	0.3	585	4B	4A	4A	Ex Hume Highway
50337	Bungowannah Road	0	898.42	898.42	6.3	Local Rural Sealed	413	2021	No		Yes	0.3	536.9	4B	4A	4B	Proposed class change
50337	Bungowannah Road	898.42	2111.24	1212.82	6.3	Local Rural Sealed	413	2021	No		Yes	0.3	536.9	4B	4A	4B	Proposed class change
50337	Bungowannah Road	2111.24	2283.75	172.51	6	Local Rural Sealed	413	2021	No		Yes	0.3	536.9	4B	4A	4B	Proposed class change
57514	Henty Walla Road	0	2167.21	2167.21	6	Local Rural Sealed	295	2017	Yes	0.5	Yes	0.3	531	4B	4A	4B	Proposed class change
57318	Gerogery Road	0	4671.74	4671.74	8	Local Rural Sealed	268	2018	Restricted	0.5	Yes	0.3	482.4	4B	4A	4A	Developing residential demand
57507	Hawthorn Road	0	1923.24	1923.24	6.1	Local Rural Sealed	268	2016	Yes	0.5	Yes	0.3	482.4	4B	4A	4B	Proposed class change
57511	Henty Cookardinia Road	0	5881.9	5881.9	6.8	Local Rural Sealed	267	2020	Yes	0.5	Yes	0.3	480.6	4B	4B	4A	Major regional event road
54530	Woomargama Way	1008.69	6596.65	5587.96	8	Local Rural Sealed	267	Average	Yes	0.5	Yes	0.3	480.6	4B	4A	4A	Ex Hume Highway
54530	Woomargama Way	6596.65	8670.68	2074.03	8	Local Rural Sealed	267	Average	Yes	0.5	Yes	0.3	480.6	4B	4A	4A	Ex Hume Highway
57304	Glenellen Road	0	190.14	190.14	6.8	Local Rural Sealed	260	Average	Yes	0.5	Yes	0.3	468	4B	4A	4B	Proposed class change

Road ID	Road Name	Start	End	Length	Width	Description	Traffic Count	Traffic Count Year	B-Double Route	BD Multiplier	Bus Route	BR Multiplier	Traffic Score	Calculated Class	Original Class	Proposed Class	Comment
57304	Glenellen Road	190.14	2870.6	2680.46	5.6	Local Rural Sealed	260	Average	Yes	0.5	Yes	0.3	468	4B	4A	4B	Proposed class change
57304	Glenellen Road	2870.6	4251.19	1380.59	5.6	Local Rural Sealed	260	Average	Yes	0.5	Yes	0.3	468	4B	4A	4B	Proposed class change
57304	Glenellen Road	4251.19	7350.29	3099.1	5.6	Local Rural Sealed	260	2022	Yes	0.5	Yes	0.3	468	4B	4A	4B	Proposed class change
57304	Glenellen Road	7350.29	10694.27	3343.98	5.6	Local Rural Sealed	260	Average	Yes	0.5	Yes	0.3	468	4B	4A	4B	Proposed class change
57514	Henty Walla Road	2167.21	3089.62	922.41	6.5	Local Rural Sealed	258	Average	Yes	0.5	Yes	0.3	464.4	4B	4A	4B	Proposed class change
57514	Henty Walla Road	3089.62	3347.93	258.31	7	Local Rural Sealed	258	Average	Yes	0.5	Yes	0.3	464.4	4B	4A	4B	Proposed class change
57514	Henty Walla Road	3347.93	5619.79	2271.86	5.8	Local Rural Sealed	258	Average	Yes	0.5	Yes	0.3	464.4	4B	4A	4B	Proposed class change
57514	Henty Walla Road	5619.79	8557.44	2937.65	6.2	Local Rural Sealed	258	Average	Yes	0.5	Yes	0.3	464.4	4B	4A	4B	Proposed class change
50516	Coach Road	21223.63	22911.15	1687.52	7	Local Rural Sealed	256	2021	Yes	0.5	Yes	0.3	460.8	4B	4B	4B	
50516	Coach Road	10461.29	11820.51	1359.22	7.4	Local Rural Sealed	236	Average	Yes	0.5	Yes	0.3	424.8	4B	5	4B	Proposed class change – New score
50516	Coach Road	11820.51	15706.49	3885.98	5.4	Local Rural Sealed	236	Average	Yes	0.5	Yes	0.3	424.8	4B	4B	4B	
50516	Coach Road	15706.49	17594.51	1888.02	6.2	Local Rural Sealed	236	Average	Yes	0.5	Yes	0.3	424.8	4B	4B	4B	
50516	Coach Road	17594.51	20679.1	3084.59	6.4	Local Rural Sealed	236	Average	Yes	0.5	Yes	0.3	424.8	4B	4B	4B	
50516	Coach Road	20679.1	21093.6	414.5	7	Local Rural Sealed	236	Average	Yes	0.5	Yes	0.3	424.8	4B	4B	4B	
50516	Coach Road	21093.6	21223.63	130.03	7	Local Rural Sealed	236	Average	Yes	0.5	Yes	0.3	424.8	4B	4B	4B	
53704	Schnaars Road	0	999.07	999.07	7	Local Rural Sealed	232	2015	Yes	0.5	Yes	0.3	417.6	4B	4A	4B	Proposed class change
54508	Walla West Road	0	3716.86	3716.86	5.4	Local Rural Sealed	231	2014	Yes	0.5	Yes	0.3	415.8	4B	4A	4B	Proposed class change
50521	Corowa Rand Road	0	14205.38	14205.38	8.5	Local Rural Sealed	226	2017	Yes	0.5	Yes	0.3	406.8	4B	4A	4B	Proposed class change
54528	Wymah Road	0	5825.53	5825.53	5.7	Local Rural Sealed	222	2021	Yes	0.5	Yes	0.3	399.6	4B	4B	4B	
57514	Henty Walla Road	8557.44	11610.72	3053.28	6.2	Local Rural Sealed	220	2015	Yes	0.5	Yes	0.3	396	4B	4A	4B	Proposed class change
50528	Cummings Road	0	5752.26	5752.26	7.4	Local Rural Sealed	211	2018	Yes	0.5	Yes	0.3	379.8	4B	4A	4B	Proposed class change
50528	Cummings Road	5752.26	7612.11	1859.85	7.6	Local Rural Sealed	211	Average	Yes	0.5	Yes	0.3	379.8	4B	4A	4B	Proposed class change
50528	Cummings Road	7612.11	9584.33	1972.22	7	Local Rural Sealed	211	Average	Yes	0.5	Yes	0.3	379.8	4B	4A	4B	Proposed class change
50528	Cummings Road	9584.33	10665.43	1081.1	7.3	Local Rural Sealed	211	Average	Yes	0.5	Yes	0.3	379.8	4B	4A	4B	Proposed class change
50528	Cummings Road	10665.43	13669.81	3004.38	7.3	Local Rural Sealed	211	Average	Yes	0.5	Yes	0.3	379.8	4B	4A	4B	Proposed class change
50528	Cummings Road	13669.81	15114.42	1444.61	7.2	Local Rural Sealed	211	Average	Yes	0.5	Yes	0.3	379.8	4B	4A	4B	Proposed class change
50528	Cummings Road	15114.42	17584.01	2469.59	7.2	Local Rural Sealed	211	Average	Yes	0.5	Yes	0.3	379.8	4B	4A	4B	Proposed class change
54530	Woomargama Way	8670.68	8773.45	102.77	8	Local Rural Sealed	208	2021	Yes	0.5	Yes	0.3	374.4	4B	4A	4A	Ex Hume Highway
57514	Henty Walla Road	11610.72	12857.37	1246.65	5.6	Local Rural Sealed	206	Average	Yes	0.5	Yes	0.3	370.8	4B	4A	4B	Proposed class change
57514	Henty Walla Road	12857.37	17763.53	4906.16	5.6	Local Rural Sealed	206	Average	Yes	0.5	Yes	0.3	370.8	4B	4A	4B	Proposed class change
50516	Coach Road	454.9	1474.14	1019.24	6	Local Rural Sealed	247	Average	No		Yes	0.3	321.1	4B	4B	4B	
50516	Coach Road	1474.14	2853.52	1379.38	7.2	Local Rural Sealed	247	Average	No		Yes	0.3	321.1	4B	4B	4B	
50516	Coach Road	2853.52	3853.67	1000.15	7.2	Local Rural Sealed	247	2021	No		Yes	0.3	321.1	4B	5	4B	Proposed class change – New score
50516	Coach Road	3853.67	5851.04	1997.37	7.4	Local Rural Sealed	232	Average	No		Yes	0.3	301.6	4B	5	4B	Proposed class change – New score
50516	Coach Road	5851.04	7941.6	2090.56	7.4	Local Rural Sealed	232	Average	No		Yes	0.3	301.6	4B	5	4B	Proposed class change – New score
50344	Burrumbuttock Brocklesby Road	0	12414.88	12414.88	6.1	Local Rural Sealed	167	2021	Yes	0.5	Yes	0.3	300.6	4B	4A	4B	Proposed class change
50345	Burrumbuttock Walla Walla Road	0	10141.03	10141.03	5.4	Local Rural Sealed	163	2021	Yes	0.5	Yes	0.3	293.4	4B	4A	4B	Proposed class change
51302	Gerogery West Road	0	3332.33	3332.33	5.5	Local Rural Sealed	163	2017	Yes	0.5	Yes	0.3	293.4	4B	4A	4B	Proposed class change
54528	Wymah Road	5825.53	6145.93	320.4	10	Local Rural Sealed	163	Average	Yes	0.5	Yes	0.3	293.4	4B	4B	4B	
57514	Henty Walla Road	17763.53	20856.33	3092.8	7	Local Rural Sealed	192	2017	Yes	0.5			288	4B	4A	4B	Proposed class change

Road ID	Road Name	Start	End	Length	Width	Description	Traffic Count	Traffic Count Year	B-Double Route	BD Multiplier	Bus Route	BR Multiplier	Traffic Score	Calculated Class	Original Class	Proposed Class	Comment
50516	Coach Road	7941.6	10461.29	2519.69	7.4	Local Rural Sealed	216	2020	No		Yes	0.3	280.8	4B	5	4B	Proposed class change
57511	Henty Cookardinia Road	5881.9	12373.93	6492.03	6.2	Local Rural Sealed	148	2021	Yes	0.5	Yes	0.3	266.4	4B	4B	4B	
50327	Bowna Road	0	10222.07	10222.07	8	Local Rural Sealed	146	2015	Yes	0.5	Yes	0.3	262.8	4B	4B	4A	Ex Hume Highway
50106	Annandayle Road	0	3624.94	3624.94	5.8	Local Rural Sealed	132	2021	Restricted	0.5	Yes	0.3	237.6	4B	4B	4B	
50106	Annandayle Road	7666.16	13241.15	5574.99	5.4	Local Rural Sealed	132	2021	Restricted	0.5	Yes	0.3	237.6	4B	4B	4B	
57511	Henty Cookardinia Road	12373.93	13775	1401.07	7.2	Local Rural Sealed	130	Average	Yes	0.5	Yes	0.3	234	4B	4B	4B	
57511	Henty Cookardinia Road	13775	16786.94	3011.94	7.2	Local Rural Sealed	130	Average	Yes	0.5	Yes	0.3	234	4B	4B	4B	
57511	Henty Cookardinia Road	16786.94	17811.13	1024.19	7.2	Local Rural Sealed	130	Average	Yes	0.5	Yes	0.3	234	4B	4B	4B	
57511	Henty Cookardinia Road	17811.13	18810.11	998.98	7.2	Local Rural Sealed	130	Average	Yes	0.5	Yes	0.3	234	4B	4B	4B	
57511	Henty Cookardinia Road	18810.11	19815.79	1005.68	7.2	Local Rural Sealed	130	Average	Yes	0.5	Yes	0.3	234	4B	4B	4B	
57511	Henty Cookardinia Road	19815.79	20814.94	999.15	7.2	Local Rural Sealed	130	Average	Yes	0.5	Yes	0.3	234	4B	4B	4B	
52523	Mountain Creek Road	29022.65	31625.54	2602.89	8.3	Local Rural Sealed	121	2015	Restricted	0.5	Yes	0.3	217.8	4B	4B	4B	
57527	Howlong Burrumbuttock Road	0	2571.55	2571.55	6.2	Local Rural Sealed	118	2017	Yes	0.5	Yes	0.3	212.4	4B	4A	4B	Proposed class change
50527	Culcairn Cemetery Road	0	990.4	990.4	5.7	Local Rural Sealed	211	Average	No				211	4B	4B	4B	
57527	Howlong Burrumbuttock Road	8078.09	16307.4	8229.31	5.6	Local Rural Sealed	115	2017	Yes	0.5	Yes	0.3	207	4B	4A	4B	Proposed class change
57511	Henty Cookardinia Road	20814.94	21378.49	563.55	7.4	Local Rural Sealed	112	2021	Yes	0.5	Yes	0.3	201.6	4B	4B	4B	
53301	Quartz Hill Road	0	1086.5	1086.5	6.5	Local Rural Sealed	132	2022	Yes	0.5			198	4B	4B	4B	
53301	Quartz Hill Road	1086.5	5182.06	4095.56	5	Local Rural Unsealed	132	Average	Yes	0.5			198	4B	5	4B	To be sealed – Rural residential access
52901	Odewahns Road	0	3707.48	3707.48	6	Local Rural Sealed	129	2017	Yes	0.5			193.5	4B	4B	4B	
54528	Wymah Road	6145.93	17196.38	11050.45	5.6	Local Rural Sealed	103	2015	Yes	0.5	Yes	0.3	185.4	4B	4B	4B	
53704	Schnaars Road	999.07	2599.42	1600.35	7	Local Rural Sealed	101	2015	Yes	0.5	Yes	0.3	181.8	4B	4A	4B	Proposed class change
50104	Alma Park Road	0	2106.48	2106.48	7	Local Rural Sealed	100	2018	Yes	0.5	Yes	0.3	180	4B	4B	4B	
57524	Hore Road	0	960.68	960.68	7.6	Local Rural Sealed	120	Estimate	Yes	0.5			180	4B	4B	4B	
52310	Lubkes Road	0	241.29	241.29	8	Local Rural Sealed	100	Estimate	Yes	0.5	Yes	0.3	180	4B	4B	4B	
57525	Hovell Road	0	5870.58	5870.58	5.5	Local Rural Sealed	99	2017	Yes	0.5	Yes	0.3	178.2	4B	4B	4B	
54528	Wymah Road	17196.38	19024.54	1828.16	6.8	Local Rural Sealed	99	Average	Yes	0.5	Yes	0.3	178.2	4B	4B	4B	
54528	Wymah Road	19024.54	21221.91	2197.37	6.8	Local Rural Sealed	99	Average	Yes	0.5	Yes	0.3	178.2	4B	4B	4B	
54528	Wymah Road	21221.91	22080.86	858.95	5.6	Local Rural Sealed	99	Average	Yes	0.5	Yes	0.3	178.2	4B	4B	4B	
50317	Benambra Road	2259.95	6073.98	3814.03	9.8	Local Rural Sealed	118	2021	Yes	0.5			177	4B	4A	4A	High usage by heavy vehicles – Boral Quarry
57534	Howlong Balldale Road	0	640.24	640.24	6	Local Rural Sealed	117	2018	Yes	0.5			175.5	4B	4B	4B	
50104	Alma Park Road	13425.71	13940.41	514.7	7.5	Local Rural Sealed	97	2018	Yes	0.5	Yes	0.3	174.6	4B	4B	4B	
57316	Grubben Road	826.83	2171.3	1344.47	6.2	Local Rural Sealed	96	2014	Yes	0.5	Yes	0.3	172.8	4B	4A	4B	Proposed class change
50106	Annandayle Road	3624.94	6515.09	2890.15	5.5	Local Rural Sealed	132	Average	No		Yes	0.3	171.6	4B	4B	4B	
50106	Annandayle Road	6515.09	7666.16	1151.07	5.5	Local Rural Sealed	132	Average	No		Yes	0.3	171.6	4B	4B	4B	
50104	Alma Park Road	13940.41	14320.76	380.35	7.5	Local Rural Sealed	94	Average	Yes	0.5	Yes	0.3	169.2	4B	4B	4B	
50104	Alma Park Road	14320.76	14682.78	362.02	7.5	Local Rural Sealed	94	Average	Yes	0.5	Yes	0.3	169.2	4B	4B	4B	
50104	Alma Park Road	14682.78	14910.75	227.97	7.5	Local Rural Sealed	94	Average	Yes	0.5	Yes	0.3	169.2	4B	4B	4B	
50104	Alma Park Road	14910.75	15888.74	977.99	7.5	Local Rural Sealed	94	Average	Yes	0.5	Yes	0.3	169.2	4B	4B	4B	
50104	Alma Park Road	15888.74	16065.23	176.49	7.5	Local Rural Sealed	94	Average	Yes	0.5	Yes	0.3	169.2	4B	4B	4B	
50104	Alma Park Road	16065.23	16434.45	369.22	7.5	Local Rural Sealed	94	Average	Yes	0.5	Yes	0.3	169.2	4B	4B	4B	

Road ID	Road Name	Start	End	Length	Width	Description	Traffic Count	Traffic Count Year	B-Double Route	BD Multiplier	Bus Route	BR Multiplier	Traffic Score	Calculated Class	Original Class	Proposed Class	Comment
50104	Alma Park Road	2106.48	3252.34	1145.86	7.5	Local Rural Sealed	93	Average	Yes	0.5	Yes	0.3	167.4	4B	4B	4B	
50104	Alma Park Road	3252.34	4370.84	1118.5	7.5	Local Rural Sealed	93	Average	Yes	0.5	Yes	0.3	167.4	4B	4B	4B	
50104	Alma Park Road	4370.84	5447.12	1076.28	7.5	Local Rural Sealed	93	Average	Yes	0.5	Yes	0.3	167.4	4B	4B	4B	
50104	Alma Park Road	5447.12	6963.27	1516.15	7.4	Local Rural Sealed	93	Average	Yes	0.5	Yes	0.3	167.4	4B	4B	4B	
50104	Alma Park Road	6963.27	8396.62	1433.35	5.7	Local Rural Sealed	93	Average	Yes	0.5	Yes	0.3	167.4	4B	4B	4B	
50104	Alma Park Road	8396.62	8681.2	284.58	7.5	Local Rural Sealed	93	Average	Yes	0.5	Yes	0.3	167.4	4B	4B	4B	
50104	Alma Park Road	8681.2	9497.34	816.14	7.5	Local Rural Sealed	93	Average	Yes	0.5	Yes	0.3	167.4	4B	4B	4B	
50104	Alma Park Road	9497.34	9975.9	478.56	7.5	Local Rural Sealed	93	Average	Yes	0.5	Yes	0.3	167.4	4B	4B	4B	
50104	Alma Park Road	10448.98	10661.26	212.28	7.5	Local Rural Sealed	92	Average	Yes	0.5	Yes	0.3	165.6	4B	4B	4B	
50104	Alma Park Road	10661.26	11137.57	476.31	7.5	Local Rural Sealed	92	Average	Yes	0.5	Yes	0.3	165.6	4B	4B	4B	
50104	Alma Park Road	11137.57	11605	467.43	7.5	Local Rural Sealed	92	Average	Yes	0.5	Yes	0.3	165.6	4B	4B	4B	
50104	Alma Park Road	11605	11685.2	80.2	7.5	Local Rural Sealed	92	Average	Yes	0.5	Yes	0.3	165.6	4B	4B	4B	
50104	Alma Park Road	11685.2	13425.71	1740.51	7.5	Local Rural Sealed	92	Average	Yes	0.5	Yes	0.3	165.6	4B	4B	4B	
50104	Alma Park Road	16434.45	18640.93	2206.48	7.5	Local Rural Sealed	91	2018	Yes	0.5	Yes	0.3	163.8	4B	4B	4B	
57534	Howlong Balldale Road	640.24	845.24	205	3.8	Local Rural Sealed	109	Average	Yes	0.5			163.5	4B	4B	4B	
57534	Howlong Balldale Road	845.24	1988.83	1143.59	3.8	Local Rural Sealed	109	Average	Yes	0.5			163.5	4B	4B	4B	
57534	Howlong Balldale Road	1988.83	4656.23	2667.4	3.8	Local Rural Sealed	109	Average	Yes	0.5			163.5	4B	4B	4B	
57534	Howlong Balldale Road	4656.23	5992.09	1335.86	6	Local Rural Sealed	109	Average	Yes	0.5			163.5	4B	4B	4B	
57902	Jelbart Road	0	2133.98	2133.98	6.4	Local Rural Sealed	122	2017	No		Yes	0.3	158.6	4B	4B	4B	
57902	Jelbart Road	2133.98	3903.15	1769.17	5.5	Local Rural Unsealed	122	Average	No		Yes	0.3	158.6	4B	5	4B	To be sealed
52523	Mountain Creek Road	19813.59	25447.51	5633.92	5.6	Local Rural Sealed	88	Average	Restricted	0.5	Yes	0.3	158.4	4B	4B	4B	
52523	Mountain Creek Road	25447.51	29022.65	3575.14	5.8	Local Rural Sealed	88	Average	Restricted	0.5	Yes	0.3	158.4	4B	4B	4B	
50104	Alma Park Road	9975.9	10448.98	473.08	7.5	Local Rural Sealed	86	2018	Yes	0.5	Yes	0.3	154.8	4B	4B	4B	
57527	Howlong Burrumbuttock Road	2571.55	8078.09	5506.54	7	Local Rural Sealed	85	2015	Yes	0.5	Yes	0.3	153	4B	4A	4B	Proposed class change
57534	Howlong Balldale Road	5992.09	8083.08	2090.99	6	Local Rural Sealed	100	2018	Yes	0.5			150	4B	4B	4B	
54509	Walla Walbundrie Road	0	6673.32	6673.32	5.8	Local Rural Sealed	83	2015	Yes	0.5	Yes	0.3	149.4	4B	4B	4B	
53911	Tunnel Road	0	1633.94	1633.94	5.5	Local Rural Sealed	106	2016	No		Yes	0.3	137.8	4B	4B	4B	
53911	Tunnel Road	1633.94	2629.64	995.7	7.5	Local Rural Sealed	105	2016	No		Yes	0.3	136.5	4B	4B	4B	
51116	Funk Road	0	543.88	543.88	7	Local Rural Sealed	75	2018	Yes	0.5	Yes	0.3	135	4B	4B	4B	
57513	Henty Ryan Road	0	1613.65	1613.65	7.5	Local Rural Sealed	74	2017	Yes	0.5	Yes	0.3	133.2	4B	4A	4B	Proposed class change
50303	Back Henty Road	0	827.93	827.93	6.2	Local Rural Sealed	87	2015	Yes	0.5			130.5	4B	4B	4B	
52523	Mountain Creek Road	0	133.72	133.72	6.4	Local Rural Sealed	72	Average	Yes	0.5	Yes	0.3	129.6	4B	4B	4B	
52523	Mountain Creek Road	133.72	1169.92	1036.2	5.5	Local Rural Sealed	72	Average	Yes	0.5	Yes	0.3	129.6	4B	4B	4B	
52523	Mountain Creek Road	1169.92	3602.76	2432.84	5.7	Local Rural Sealed	72	Average	Yes	0.5	Yes	0.3	129.6	4B	4B	4B	
52523	Mountain Creek Road	3602.76	7898.47	4295.71	5.5	Local Rural Sealed	72	Average	Yes	0.5	Yes	0.3	129.6	4B	4B	4B	
52523	Mountain Creek Road	12447.75	17891	5443.25	6	Local Rural Sealed	72	2014	Restricted	0.5	Yes	0.3	129.6	4B	4B	4B	
54528	Wymah Road	22080.86	23782.78	1701.92	7.4	Local Rural Sealed	99	Average	No		Yes	0.3	128.7	4B	4B	4B	
54513	Weeamera Road	0	2080.13	2080.13	8	Local Rural Sealed	85	Estimate	Yes	0.5			127.5	4B	4A	4A	High usage by heavy vehicles – Boral Quarry
54902	Yankee Crossing Road	251.33	6631.65	6380.32	3.7	Local Rural Sealed	70	2017	Yes	0.5	Yes	0.3	126	4B	4B	4C	Single lane only
54528	Wymah Road	23782.78	24103.52	320.74	6	Local Rural Unsealed	95	2016	No		Yes	0.3	123.5	4B	5	4B	To be sealed

Road ID	Road Name	Start	End	Length	Width	Description	Traffic Count	Traffic Count Year	B-Double Route	BD Multiplier	Bus Route	BR Multiplier	Traffic Score	Calculated Class	Original Class	Proposed Class	Comment
54528	Wymah Road	24103.52	24414.37	310.85	7	Local Rural Sealed	95	Average	No		Yes	0.3	123.5	4B	4B	4B	
54528	Wymah Road	24414.37	24511.42	97.05	5	Local Rural Sealed	95	Average	No		Yes	0.3	123.5	4B	4B	4B	
54528	Wymah Road	24511.42	25439.06	927.64	6	Local Rural Unsealed	95	Average	No		Yes	0.3	123.5	4B	5	4B	To be sealed
54509	Walla Walbundrie Road	8733.72	15656.49	6922.77	5.5	Local Rural Sealed	68	Average	Yes	0.5	Yes	0.3	122.4	4B	4B	4B	
54509	Walla Walbundrie Road	15656.49	15727.24	70.75	8.5	Local Rural Sealed	66	2015	Yes	0.5	Yes	0.3	118.8	4B	4B	4B	
50319	Bethel Road	0	6364.86	6364.86	5.7	Local Rural Sealed	65	2014	Yes	0.5	Yes	0.3	117	4B	4B	4B	
53504	Four Corners Road	0	3949.5	3949.5	5.7	Local Rural Sealed	114	2022	No				114	4B	4B	4B	
54518	Western Road	3917.95	12900.97	8983.02	3.7	Local Rural Sealed	62	2018	Yes	0.5	Yes	0.3	111.6	4B	4B	4B	
52704	Nioka Road	0	1219.49	1219.49	6	Local Rural Unsealed	74	2018	Yes	0.5			111	4B	5	4B	To be sealed
53911	Tunnel Road	2629.64	5261.27	2631.63	6	Local Rural Sealed	85	Average	No		Yes	0.3	110.5	4B	4B	4B	
54509	Walla Walbundrie Road	6673.32	8733.72	2060.4	5.8	Local Rural Sealed	70	2015	Yes	0.5			105	4B	4B	4B	
57101	Fairbairn Road	0	210.94	210.94	8	Local Rural Sealed	58	2016	Restricted	0.5	Yes	0.3	104.4	4B	4B	4B	
50507	Carabost Road	0	5107.77	5107.77	6.2	Local Rural Sealed	69	2018	Yes	0.5			103.5	4B	4B	4B	
50304	Back Walbundrie Rand Road	10807.14	13965.96	3158.82	5.8	Local Rural Sealed	68	2016	Yes	0.5			102	4B	4B	4B	
53503	Ralvona Lane	1456.13	6461.86	5005.73	5.6	Local Rural Sealed	68	2018	Restricted	0.5			102	4B	4B	4B	
54501	Walbundrie Alma Park Road	0	1339.25	1339.25	3.8	Local Rural Sealed	56	2015	Yes	0.5	Yes	0.3	100.8	4B	4B	4B	
50304	Back Walbundrie Rand Road	3219.99	4348.27	1128.28	7.5	Local Rural Sealed	66	Average	Yes	0.5			99	4B	4B	4B	
50304	Back Walbundrie Rand Road	4348.27	7253.02	2904.75	5.8	Local Rural Sealed	66	Average	Yes	0.5			99	4B	4B	4B	
50304	Back Walbundrie Rand Road	7253.02	10807.14	3554.12	5.8	Local Rural Sealed	66	Average	Yes	0.5			99	4B	4B	4B	
50317	Benambra Road	9303.24	11581.63	2278.39	7.4	Local Rural Sealed	66	2021	Yes	0.5			99	4B	4B	4B	
57507	Hawthorn Road	1923.24	2924.17	1000.93	6.1	Local Rural Sealed	55	Estimate	Yes	0.5	Yes	0.3	99	4B	4A	4B	Proposed class change
52523	Mountain Creek Road	17891	19813.59	1922.59	6.2	Local Rural Sealed	54	2014	Restricted	0.5	Yes	0.3	97.2	4B	4B	4B	
50304	Back Walbundrie Rand Road	0	3219.99	3219.99	5.5	Local Rural Sealed	64	2016	Yes	0.5			96	4B	4B	4B	
52523	Mountain Creek Road	7898.47	12447.75	4549.28	5.7	Local Rural Sealed	72	Average	No		Yes	0.3	93.6	4B	4B	4B	
50334	Brocklesby Goombargana Road	1719.57	3760.04	2040.47	5	Local Rural Sealed	51	Average	Yes	0.5	Yes	0.3	91.8	4B	4B	4B	
50531	Cassia Road	0	418.17	418.17	6.4	Local Rural Sealed	90	Estimate	No				90	4B	4B	4B	
53507	Reapers Road	0	1967.25	1967.25	3.5	Local Rural Sealed	50	2015	Yes	0.5	Yes	0.3	90	4B	4B	4C	Single lane only
50334	Brocklesby Goombargana Road	4814.14	5125.25	311.11	6.3	Dust/Floodway Seal	57	2020	Yes	0.5			85.5	4B	4C	4D	Dust seal
54527	Wymah Ferry Road	0	2288.9	2288.9	5.8	Local Rural Sealed	56	2017	Yes	0.5			84	4B	4B	4B	
57902	Jelbart Road	3903.15	4446.77	543.62	5.2	Local Rural Sealed	64	2017	No		Yes	0.3	83.2	4B	5	4B	Proposed class change
54501	Walbundrie Alma Park Road	1339.25	4453.26	3114.01	3.8	Local Rural Sealed	46	Average	Yes	0.5	Yes	0.3	82.8	4B	4B	4B	
54501	Walbundrie Alma Park Road	4453.26	5569.5	1116.24	3.8	Local Rural Sealed	46	Average	Yes	0.5	Yes	0.3	82.8	4B	4B	4B	
51113	Four Mile Lane	0	1500.47	1500.47	3.8	Local Rural Sealed	82	2021	No				82	4B	4B	4B	
51113	Four Mile Lane	1500.47	6785.35	5284.88	6	Local Rural Sealed	82	Average	No				82	4B	4B	4B	
51113	Four Mile Lane	15613.77	17631.25	2017.48	7	Local Rural Sealed	82	Average	No				82	4B	4B	4B	
50334	Brocklesby Goombargana Road	0	1719.57	1719.57	5.8	Local Rural Sealed	45	2020	Yes	0.5	Yes	0.3	81	4B	4B	4B	
52112	Kruetzbergers Road	0	3155.96	3155.96	5	Local Rural Sealed	45	Estimate	Yes	0.5	Yes	0.3	81	4B	4B	4B	Sealed
52518	Molkentin Road	0	418.56	418.56	6.5	Local Urban Sealed	45	Estimate	Yes	0.5	Yes	0.3	81	4B	4A	4B	Developing residential demand
52518	Molkentin Road	418.56	910.39	491.83	6.5	Local Rural Sealed	45	Estimate	Yes	0.5	Yes	0.3	81	4B	4A	4B	Proposed class change
52518	Molkentin Road	910.39	4028.92	3118.53	6.2	Local Rural Sealed	45	Estimate	Yes	0.5	Yes	0.3	81	4B	4A	4B	Proposed class change
53503	Ralvona Lane	6461.86	11183.38	4721.52	3.8	Local Rural Sealed	81	2018	No				81	4B	4B	4C	Single lane only

Road ID	Road Name	Start	End	Length	Width	Description	Traffic Count	Traffic Count Year	B-Double Route	BD Multiplier	Bus Route	BR Multiplier	Traffic Score	Calculated Class	Original Class	Proposed Class	Comment
53505	Rankins Lane	0	220.13	220.13	6	Local Rural Sealed	81	Average	No				81	4B	4B	4C	Single lane only
53505	Rankins Lane	220.13	4692.82	4472.69	3.8	Local Rural Sealed	81	2018	No				81	4B	4B	4C	Single lane only
53503	Ralvona Lane	0	1456.13	1456.13	5.4	Local Rural Sealed	53	2015	Restricted	0.5			79.5	5	4B	4B	Sealed
57528	Howlong Goombargana Road	269.17	2594.51	2325.34	5	Local Rural Unsealed	44	Estimate	Yes	0.5	Yes	0.3	79.2	5	5	5	
57528	Howlong Goombargana Road	2594.51	7910.06	5315.55	5	Local Rural Unsealed	44	Estimate	Yes	0.5	Yes	0.3	79.2	5	5	5	
54508	Walla West Road	3716.86	11739.67	8022.81	5.5	Local Rural Unsealed	44	Estimate	Yes	0.5	Yes	0.3	79.2	5	5	5	
51113	Four Mile Lane	6785.35	12110.62	5325.27	3.8	Local Rural Sealed	79	Estimate	No				79	5	4B	4C	Sealed (single lane)
51113	Four Mile Lane	12110.62	15613.77	3503.15	5	Local Rural Unsealed	79	Estimate	No				79	5	5	5	
51113	Four Mile Lane	17631.25	21140.45	3509.2	5	Local Rural Unsealed	79	Estimate	No				79	5	5	5	
51113	Four Mile Lane	21140.45	21426.45	286	8	Local Rural Unsealed	79	Estimate	No				79	5	5	5	
51113	Four Mile Lane	21426.45	24011.79	2585.34	5	Local Rural Unsealed	79	Estimate	No				79	5	5	5	
57101	Fairbairn Road	210.94	6490.57	6279.63	5.4	Local Rural Sealed	43	2014	Restricted	0.5	Yes	0.3	77.4	5	4B	4B	Sealed
51107	Fielder Moll Road	0	4552.82	4552.82	5	Local Rural Unsealed	43	2022	Yes	0.5	Yes	0.3	77.4	5	5	5	
53526	Ryan Road	0	4702.81	4702.81	4	Local Rural Unsealed	43	2014	Yes	0.5	Yes	0.3	77.4	5	6	6A	Single lane only
50334	Brocklesby Goombargana Road	3760.04	4814.14	1054.1	6	Local Rural Unsealed	51	Average	Yes	0.5			76.5	5	5	5	
57317	Gum Swamp Road	2998.93	7171.74	4172.81	6	Local Rural Unsealed	42	2014	Yes	0.5	Yes	0.3	75.6	5	6	6A	Single lane only
50520	Coppabella Road	12620.48	19303.65	6683.17	8	Local Rural Sealed	50	2014	Yes	0.5			75	5	5	4A	High usage by heavy vehicles – Forest Industry
50520	Coppabella Road	19303.65	23333.35	4029.7	8	Local Rural Sealed	50	Average	Yes	0.5			75	5	4B	4A	High usage by heavy vehicles – Forest Industry
50520	Coppabella Road	23333.35	24673.28	1339.93	8	Local Rural Sealed	50	Average	Yes	0.5			75	5	4B	4A	High usage by heavy vehicles – Forest Industry
50520	Coppabella Road	24673.28	25220.24	546.96	8	Local Rural Sealed	50	Average	Yes	0.5			75	5	4B	4A	High usage by heavy vehicles – Forest Industry
50520	Coppabella Road	25220.24	27717.72	2497.48	8	Local Rural Sealed	50	Average	Yes	0.5			75	5	4B	4A	High usage by heavy vehicles – Forest Industry
54518	Western Road	803.83	3917.95	3114.12	4	Local Rural Sealed	41	Average	Yes	0.5	Yes	0.3	73.8	5	4B	4B	Sealed
50333	Brocklesby Balldale Road	3477.3	10797.66	7320.36	6	Local Rural Unsealed	56	2017	No		Yes	0.3	72.8	5	5	5	
50305	Bahrs Road	0	8626.41	8626.41	5	Local Rural Unsealed	40	Estimate	Yes	0.5	Yes	0.3	72	5	5	5	New count
50317	Benambra Road	6073.98	9303.24	3229.26	6	Local Rural Unsealed	48	2016	Yes	0.5			72	5	5	4B	To be sealed (safety) – Boral Quarry usage
50520	Coppabella Road	12085.3	12620.48	535.18	8	Local Rural Sealed	48	Average	Yes	0.5			72	5	4B	4A	High usage by heavy vehicles - Boral Quarry
53707	Scholz Road	0	1797.72	1797.72	5	Local Rural Unsealed	39	2017	Yes	0.5	Yes	0.3	70.2	5	6	6A	Single lane only
50520	Coppabella Road	11424.92	12085.3	660.38	8	Local Rural Sealed	46	2018	Yes	0.5			69	5	5	4A	High usage by heavy vehicles - Boral Quarry
57103	Fellow Hills Road	0	4496.37	4496.37	5.2	Local Rural Sealed	53	Average	No		Yes	0.3	68.9	5	4B	4B	Sealed
57103	Fellow Hills Road	4496.37	5092.50	596.13	4.10	Local Rural Sealed	53	Average	No		Yes	0.3	68.9	5	4B	4B	Sealed
57103	Fellow Hills Road	5092.50	12350.92	7258.42	4.1	Local Rural Sealed	53	2018	No		Yes	0.3	68.9	5	4B	4C	Sealed (single lane)
57903	Jennings Road	0	1002.4	1002.4	7.2	Local Rural Sealed	38	2018	Yes	0.5	Yes	0.3	68.4	5	4B	4B	Sealed
57903	Jennings Road	1002.4	6105.52	5103.12	5.4	Local Rural Sealed	38	Average	Yes	0.5	Yes	0.3	68.4	5	4B	4B	Sealed
57903	Jennings Road	6105.52	6936.77	831.25	5	Local Rural Unsealed	38	Average	Yes	0.5	Yes	0.3	68.4	5	5	5	
53724	Stony Park Road	0	52.75	52.75	6.4	Local Rural Sealed	38	Average	Yes	0.5	Yes	0.3	68.4	5	4B	4B	Sealed
53724	Stony Park Road	52.75	1105.28	1052.53	6.4	Local Rural Sealed	38	Average	Yes	0.5	Yes	0.3	68.4	5	4B	4B	Sealed
53724	Stony Park Road	1105.28	4244.24	3138.96	6.4	Local Rural Sealed	38	Average	Yes	0.5	Yes	0.3	68.4	5	4B	4B	Sealed



Road ID	Road Name	Start	End	Length	Width	Description	Traffic Count	Traffic Count Year	B-Double Route	BD Multiplier	Bus Route	BR Multiplier	Traffic Score	Calculated Class	Original Class	Proposed Class	Comment
53724	Stony Park Road	4244.24	4955.56	711.32	7	Local Rural Unsealed	38	Average	Yes	0.5	Yes	0.3	68.4	5	5	5	
53724	Stony Park Road	4955.56	8606.4	3650.84	6	Local Rural Unsealed	38	2014	Yes	0.5	Yes	0.3	68.4	5	5	5	
57316	Grubben Road	2171.3	3437.38	1266.08	6.2	Local Rural Sealed	37	2014	Yes	0.5	Yes	0.3	66.6	5	4A	4B	Sealed
53704	Schnaars Road	2599.42	3156.44	557.02	7	Local Rural Sealed	50	2015	No		Yes	0.3	65	5	4A	4B	Sealed
53704	Schnaars Road	3156.44	3600.26	443.82	4.5	Local Rural Sealed	50	Average	No		Yes	0.3	65	5	4A	4B	Sealed
53704	Schnaars Road	3600.26	7100.06	3499.8	3.5	Local Rural Sealed	50	Average	No		Yes	0.3	65	5	4A	4C	Sealed (single lane)
53704	Schnaars Road	7100.06	9072.63	1972.57	5.2	Local Rural Sealed	50	2015	No		Yes	0.3	65	5	4A	4B	Sealed
53911	Tunnel Road	5261.27	7208.11	1946.84	3.8	Local Rural Sealed	65	2021	No				65	5	4B	4B	Sealed
57528	Howlong Goombargana Road	0	269.17	269.17	5.4	Dust/Floodway Seal	36	2014	Yes	0.5	Yes	0.3	64.8	5	4B	4D	Dust seal
51116	Funk Road	543.88	2192.88	1649	5.5	Local Rural Unsealed	35	Estimate	Yes	0.5	Yes	0.3	63	5	5	4B	Rural residential
57317	Gum Swamp Road	0	2784.41	2784.41	6	Local Rural Unsealed	42	Average	Yes	0.5			63	5	6	6B	Single lane only
57317	Gum Swamp Road	2784.41	2998.93	214.52	5.4	Dust/Floodway Seal	42	Average	Yes	0.5			63	5	4C	4D	Dust seal
52521	Morgans Road	699.26	1535.05	835.79	6	Local Rural Unsealed	35	2015	Yes	0.5	Yes	0.3	63	5	5	5	
54501	Walbundrie Alma Park Road	5569.5	12482.91	6913.41	5	Local Rural Sealed	35	2016	Yes	0.5	Yes	0.3	63	5	4B	4B	Sealed
50334	Brocklesby Goombargana Road	5125.25	6928.66	1803.41	6	Local Rural Unsealed	41	2015	Yes	0.5			61.5	5	5	5	
50319	Bethel Road	6364.86	10456.17	4091.31	5	Local Rural Unsealed	40	Estimate	Yes	0.5			60	5	5	5	New count
50520	Coppabella Road	4545.62	4904.83	359.21	5	Local Rural Sealed	60	2014	No				60	5	5	4B	To be sealed (safety)
50333	Brocklesby Balldale Road	0	3477.3	3477.3	5.6	Local Rural Sealed	33	2020	Yes	0.5	Yes	0.3	59.4	5	4B	4B	Sealed
54904	Yarra Yarra Road	0	201.02	201.02	10	Local Rural Sealed	39	2015	Restricted	0.5			58.5	5	4B	4B	Sealed
54904	Yarra Yarra Road	201.02	1456.92	1255.9	5	Local Rural Sealed	39	Average	Restricted	0.5			58.5	5	4B	4B	Sealed
54904	Yarra Yarra Road	1456.92	5475.08	4018.16	5	Local Rural Unsealed	39	Average	Restricted	0.5			58.5	5	5	5	
50306	Balldale Walbundrie Road	0	1000.99	1000.99	7.3	Local Rural Sealed	32	2016	Yes	0.5	Yes	0.3	57.6	5	4B	4B	Sealed
50306	Balldale Walbundrie Road	1000.99	15479.93	14478.94	6	Local Rural Unsealed	32	2016	Yes	0.5	Yes	0.3	57.6	5	6	6A	Single lane only
53512	River Road	0	340.38	340.38	5	Dust/Floodway Seal	56	2022	No				56	5	4C	4D	Dust seal
54517	Westby Road	0	11841.49	11841.49	5	Local Rural Sealed	56	2022	No				56	5	4B	4B	Sealed
53709	Selby Road	0	8616.75	8616.75	5.3	Local Rural Sealed	31	2016	Yes	0.5	Yes	0.3	55.8	5	4B	4B	Sealed
50317	Benambra Road	0	2259.95	2259.95	5	Local Rural Unsealed	36	2016	Yes	0.5			54	5	6	5	Outdated traffic count
50504	Cannings Road	0	4121.62	4121.62	5.5	Local Rural Unsealed	30	2018	Yes	0.5	Yes	0.3	54	5	6	6A	Single lane only
52511	McGorman Lane	0	6135.32	6135.32	6	Local Rural Unsealed	36	2015	Yes	0.5			54	5	6	6B	Single lane only
53911	Tunnel Road	7208.11	9190.21	1982.1	5.5	Local Rural Sealed	53	Average	No				53	5	4B	4B	Sealed
52302	Lennons Road	0	8155.16	8155.16	5	Local Rural Unsealed	29	2014	Yes	0.5	Yes	0.3	52.2	5	6	6A	Single lane only
545161	Wenkes Road	2847.54	3032.2	184.66	5	Local Rural Sealed	40	2014	No		Yes	0.3	52	5	4B	4B	Sealed
52526	Munyapla Boundary Road	0	3046.2	3046.2	6	Local Rural Unsealed	28	2018	Yes	0.5	Yes	0.3	50.4	5	5	5	
50533	Coogera Circuit	0	1039.72	1039.72	6.4	Local Rural Sealed	50	Estimate	No				50	5	4B	4B	Rural residential
50533	Coogera Circuit	1039.72	1961.02	921.3	6.4	Local Rural Sealed	50	Estimate	No				50	5	4B	4B	Rural residential
50533	Coogera Circuit	1961.02	2710.08	749.06	6.4	Local Rural Sealed	50	Estimate	No				50	5	4B	4B	Rural residential
50513	Clancy Road	0	60.32	60.32	6.5	Local Rural Sealed	48	Average	No				48	5	4B	4B	Sealed
50513	Clancy Road	60.32	83.67	23.35	6.5	Local Rural Sealed	48	Average	No				48	5	4B	4B	Sealed
50513	Clancy Road	83.67	134.08	50.41	6.5	Local Rural Sealed	48	Average	No				48	5	4B	4B	Sealed
50513	Clancy Road	134.08	813.42	679.34	6.5	Local Rural Sealed	48	Average	No				48	5	4B	4B	Sealed
50513	Clancy Road	813.42	934.09	120.67	6.5	Local Rural Sealed	48	Average	No				48	5	4B	4B	Sealed

Road ID	Road Name	Start	End	Length	Width	Description	Traffic Count	Traffic Count Year	B-Double Route	BD Multiplier	Bus Route	BR Multiplier	Traffic Score	Calculated Class	Original Class	Proposed Class	Comment
50513	Clancy Road	934.09	992.72	58.63	6.5	Local Rural Sealed	48	Average	No				48	5	4B	4B	Sealed
50513	Clancy Road	992.72	1113.41	120.69	6.5	Local Rural Sealed	48	Average	No				48	5	4B	4B	Sealed
50513	Clancy Road	1113.41	1875.95	762.54	6.5	Local Rural Sealed	48	Average	No				48	5	4B	4B	Sealed
50513	Clancy Road	1875.95	2342.5	466.55	6.5	Local Rural Sealed	48	Average	No				48	5	4B	4B	Sealed
50513	Clancy Road	2342.5	2452.84	110.34	6.5	Local Rural Sealed	48	Average	No				48	5	4B	4B	Sealed
50513	Clancy Road	2452.84	2726.06	273.22	6.5	Local Rural Sealed	48	Average	No				48	5	4B	4B	Sealed
50513	Clancy Road	2726.06	2911.83	185.77	6.5	Local Rural Sealed	48	Average	No				48	5	4B	4B	Sealed
50513	Clancy Road	2911.83	3029.98	118.15	6.5	Local Rural Sealed	48	Average	No				48	5	4B	4B	Sealed
50513	Clancy Road	3029.98	3157.18	127.2	6.5	Local Rural Sealed	48	Average	No				48	5	4B	4B	Sealed
50513	Clancy Road	3157.18	3610.61	453.43	6.5	Local Rural Sealed	48	Average	No				48	5	4B	4B	Sealed
50513	Clancy Road	3610.61	3730.97	120.36	6.5	Local Rural Sealed	48	Average	No				48	5	4B	4B	Sealed
50513	Clancy Road	3730.97	3946.43	215.46	6.5	Local Rural Sealed	48	Average	No				48	5	4B	4B	Sealed
50513	Clancy Road	3946.43	4045.63	99.2	6.5	Local Rural Sealed	48	2015	No				48	5	4B	4B	Sealed
50520	Coppabella Road	4253.86	4545.62	291.76	5.6	Local Rural Sealed	48	Average	No				48	5	4B	4B	Sealed
50520	Coppabella Road	0	4253.86	4253.86	5.6	Local Rural Sealed	36	2016	No		Yes	0.3	46.8	5	4B	4B	Sealed
52304	Lindner Road	0	1851.74	1851.74	5	Local Rural Unsealed	26	2014	Yes	0.5	Yes	0.3	46.8	5	5	5	
50342	Burma Road	0	68.61	68.61	8.5	Local Rural Sealed	46	2018	No				46	5	4B	4B	Sealed
50342	Burma Road	68.61	136.28	67.67	8.5	Local Rural Sealed	46	Average	No				46	5	4B	4B	Sealed
50342	Burma Road	136.28	1144.05	1007.77	5	Local Rural Unsealed	46	Average	No				46	5	5	4B	To be sealed (safety)
50342	Burma Road	1144.05	1246.87	102.82	4.5	Local Rural Sealed	46	Average	No				46	5	4B	4B	Sealed
50342	Burma Road	1246.87	1275.51	28.64	4.69	Local Rural Sealed	46	Average	No				46	5	4B	4B	Sealed
50303	Back Henty Road	827.93	11232.99	10405.06	5.5	Local Rural Unsealed	30	2015	Yes	0.5			45	5	5	5	
50322	Bloomfield Road	0	3324.05	3324.05	5	Local Rural Unsealed	25	2018	Yes	0.5	Yes	0.3	45	5	6	6A	Single lane only
50520	Coppabella Road	4904.83	5405.68	500.85	5.6	Local Rural Sealed	45	Average	No				45	5	4B	4B	Sealed
50520	Coppabella Road	5405.68	5853.7	448.02	5	Local Rural Unsealed	45	Average	No				45	5	5	4B	To be sealed (safety)
50520	Coppabella Road	5853.7	6062.01	208.31	5.6	Local Rural Sealed	45	Average	No				45	5	4B	4B	Sealed
50520	Coppabella Road	6062.01	6671.53	609.52	5	Local Rural Unsealed	45	Average	No				45	5	5	4B	To be sealed (safety)
50520	Coppabella Road	6671.53	7863.67	1192.14	5	Local Rural Sealed	45	Average	No				45	5	4B	4B	Sealed
52112	Kruetzbergers Road	3155.96	6502.58	3346.62	5	Local Rural Unsealed	25	Estimate	Yes	0.5	Yes	0.3	45	5	5	4B	Major Local Event
52525	Mullers Road	0	2377.95	2377.95	5	Local Rural Unsealed	25	Estimate	Yes	0.5	Yes	0.3	45	5	5	5	New count
53512	River Road	340.38	8096.17	7755.79	5	Local Rural Unsealed	43	Average	No				43	5	5	5	
53512	River Road	8096.17	8456.18	360.01	4	Dust/Floodway Seal	43	Average	No				43	5	4C	4D	Dust seal
53512	River Road	8456.18	16719.13	8262.95	5	Local Rural Unsealed	43	Average	No				43	5	5	5	
53512	River Road	16719.13	17088.63	369.5	4	Dust/Floodway Seal	43	Average	No				43	5	4C	4D	Dust seal
53512	River Road	50112.01	52525.38	2413.37	3.2	Dust/Floodway Seal	33	2017	No		Yes	0.3	42.9	5	4C	4D	Dust seal
52101	Kanimbla Road	0	6074.35	6074.35	3.8	Local Rural Sealed	41	2016	No				41	5	4B	4C	Sealed (single lane)
52907	Ortlipp Road	0	3521.41	3521.41	4.5	Local Rural Unsealed	27	2014	Yes	0.5			40.5	5	5	5	
53723	Stonehaven Road	459.02	858.59	399.57	5.8	Dust/Floodway Seal	27	Average	Restricted	0.5			40.5	5	4C	4D	Dust seal
53911	Tunnel Road	9190.21	9431.61	241.4	7.2	Local Rural Sealed	40	2021	No				40	5	4B	4B	Sealed
57315	Groch Road	0	2151.86	2151.86	4.5	Local Rural Unsealed	22	2015	Yes	0.5	Yes	0.3	39.6	6	6	6A	Proposed class change
52517	Mitchells Road	0	6027.4	6027.4	5	Local Rural Unsealed	22	Estimate	Yes	0.5	Yes	0.3	39.6	6	6	6A	Proposed class change

Road ID	Road Name	Start	End	Length	Width	Description	Traffic Count	Traffic Count Year	B-Double Route	BD Multiplier	Bus Route	BR Multiplier	Traffic Score	Calculated Class	Original Class	Proposed Class	Comment
50102	Alma Park Cemetery Road	0	4662.85	4662.85	5	Local Rural Unsealed	26	Estimate	Yes	0.5			39	6	6	6B	Proposed class change
50307	Barbers Road	0	3287.31	3287.31	4	Local Rural Unsealed	26	Estimate	Yes	0.5			39	6	6	6B	Proposed class change
53512	River Road	17088.63	25209.2	8120.57	5.5	Local Rural Unsealed	30	2022	No		Yes	0.3	39	6	5	5	Multiple residences
50520	Coppabella Road	9244.88	10849.23	1604.35	6	Local Rural Sealed	38	Average	No				38	6	4B	4B	Sealed
50520	Coppabella Road	10849.23	11424.92	575.69	5.4	Local Rural Sealed	38	Average	No				38	6	4B	4B	Sealed
50523	Corrys Lane	0	309.12	309.12	4.5	Local Rural Unsealed	38	2017	No				38	6	6	6B	Proposed class change
545161	Wenkes Road	1970.24	2847.54	877.3	5	Local Rural Unsealed	29	Average	No		Yes	0.3	37.7	6	6	6A	Proposed class change
53721	Stewarts Road	0	3207.27	3207.27	4.5	Local Rural Unsealed	25	Estimate	Yes	0.5			37.5	6	6	6B	Proposed class change
53721	Stewarts Road	3207.27	5133.18	1925.91	4	Local Rural Unsealed	25	Estimate	Yes	0.5			37.5	6	6	6B	Proposed class change
53721	Stewarts Road	5133.18	7202.81	2069.63	4	Local Rural Unsealed	25	Estimate	Yes	0.5			37.5	6	6	6B	Proposed class change
53723	Stonehaven Road	0	459.02	459.02	6	Local Rural Unsealed	25	Estimate	Restricted	0.5			37.5	6	6	6B	Proposed class change
53723	Stonehaven Road	858.59	4449.72	3591.13	6	Local Rural Unsealed	25	Estimate	Restricted	0.5			37.5	6	6	6B	Proposed class change
54512	Wattlevale Road	0	2189.87	2189.87	5.5	Local Rural Unsealed	25	Estimate	Yes	0.5			37.5	6	6	6B	Proposed class change
54905	Yenschs Road	0	396.11	396.11	5	Local Rural Unsealed	25	Estimate	Yes	0.5			37.5	6	6	6B	Proposed class change
50303	Back Henty Road	11232.99	11290.51	57.52	5.2	Local Rural Sealed	24	2015	Yes	0.5			36	6	4B	4B	Sealed
50323	Bobs Creek Road	0	199.18	199.18	4.5	Local Rural Unsealed	24	2015	Yes	0.5			36	6	6	6B	Proposed class change
50323	Bobs Creek Road	199.18	914.15	714.97	5	Dust/Floodway Seal	24	Average	Yes	0.5			36	6	4C	4D	Dust seal
50323	Bobs Creek Road	914.15	2246.76	1332.61	4.5	Local Rural Unsealed	24	Average	Yes	0.5			36	6	6	6B	Proposed class change
50323	Bobs Creek Road	2246.76	2466.26	219.5	5	Dust/Floodway Seal	24	Average	Yes	0.5			36	6	4C	4D	Dust seal
50323	Bobs Creek Road	2466.26	5683.96	3217.7	4.5	Local Rural Unsealed	24	Average	Yes	0.5			36	6	6	6B	Proposed class change
51102	Fanning Lane	0	2522.99	2522.99	5	Local Rural Unsealed	20	2014	Yes	0.5	Yes	0.3	36	6	6	6A	Proposed class change
52512	Merri Meric Road	0	2455.4	2455.4	5	Local Rural Unsealed	20	Estimate	Yes	0.5	Yes	0.3	36	6	5	5	Multiple residences
52512	Merri Meric Road	2455.4	5892.43	3437.03	5	Local Rural Unsealed	20	Estimate	Yes	0.5	Yes	0.3	36	6	5	5	Multiple residences
52512	Merri Meric Road	5892.43	8627.44	2735.01	4	Local Rural Unsealed	20	Estimate	Yes	0.5	Yes	0.3	36	6	6	6A	Proposed class change
53901	Taylors Road	0	2672.63	2672.63	6.2	Local Rural Sealed	20	Average	Yes	0.5	Yes	0.3	36	6	4B	4B	Sealed
53901	Taylors Road	2672.63	4229.51	1556.88	5.5	Local Rural Unsealed	20	Average	Yes	0.5	Yes	0.3	36	6	5	5	New count required
53901	Taylors Road	4229.51	4545.79	316.28	5.2	Local Rural Unsealed	20	Average	Yes	0.5	Yes	0.3	36	6	5	5	New count required
53901	Taylors Road	4545.79	6942.77	2396.98	5.5	Local Rural Unsealed	20	2015	Yes	0.5	Yes	0.3	36	6	5	5	New count required
52111	Kotzurs Road	1804.08	3438.37	1634.29	4	Local Rural Formed	23	Estimate	Yes	0.5			34.5	6	7	7	No gravel
52705	Nolans Road	0	1136.01	1136.01	5	Local Rural Unsealed	23	2014	Yes	0.5			34.5	6	6	6B	Proposed class change
52705	Nolans Road	1136.01	2439.96	1303.95	5	Local Rural Unsealed	23	Average	Yes	0.5			34.5	6	6	6B	Proposed class change
52311	Luther Road	0	1274.51	1274.51	5	Local Rural Unsealed	34	2022	No				34	6	6	6B	Proposed class change
53512	River Road	25209.2	25481.79	272.59	4	Dust/Floodway Seal	26	Average	No		Yes	0.3	33.8	6	4C	4D	Dust seal
53512	River Road	25481.79	29244.44	3762.65	5	Local Rural Unsealed	26	Average	No		Yes	0.3	33.8	6	5	5	Multiple residences
53512	River Road	29244.44	30284.08	1039.64	4	Dust/Floodway Seal	26	Average	No		Yes	0.3	33.8	6	4C	4D	Dust seal
53512	River Road	30284.08	32247.42	1963.34	5.5	Local Rural Unsealed	26	Average	No		Yes	0.3	33.8	6	5	5	Multiple residences
53512	River Road	32247.42	32317.65	70.23	4	Dust/Floodway Seal	26	Average	No		Yes	0.3	33.8	6	4C	4D	Dust seal
53512	River Road	32317.65	34275.93	1958.28	5	Local Rural Unsealed	26	Average	No		Yes	0.3	33.8	6	5	5	Multiple residences
53512	River Road	34275.93	34391.29	115.36	4	Dust/Floodway Seal	26	Average	No		Yes	0.3	33.8	6	4C	4D	Dust seal
53512	River Road	34391.29	43977.18	9585.89	5.5	Local Rural Unsealed	26	Average	No		Yes	0.3	33.8	6	5	5	Multiple residences
53512	River Road	43977.18	44226.95	249.77	5	Dust/Floodway Seal	26	Average	No		Yes	0.3	33.8	6	4C	4D	Dust seal

Road ID	Road Name	Start	End	Length	Width	Description	Traffic Count	Traffic Count Year	B-Double Route	BD Multiplier	Bus Route	BR Multiplier	Traffic Score	Calculated Class	Original Class	Proposed Class	Comment
50519	Cook Road	0	1385.54	1385.54	5.5	Local Rural Unsealed	22	2015	Yes	0.5			33	6	7	6B	Proposed class change
52107	Kings Bridge Road	0	3937.57	3937.57	5	Local Rural Unsealed	22	2014	Yes	0.5			33	6	6	6B	Proposed class change
52515	Mirrabooka Road	0	8319.14	8319.14	5	Local Rural Unsealed	33	2015	No				33	6	6	6B	Proposed class change
53716	Shoemarks Road	0	3964.58	3964.58	5	Local Rural Unsealed	22	2018	Yes	0.5			33	6	6	6B	Proposed class change
53911	Tunnel Road	9431.61	18948.37	9516.76	4.4	Local Rural Sealed	33	2016	No				33	6	4B	4B	Sealed
50524	Courtney Lane	0	3026.75	3026.75	4.5	Local Rural Unsealed	17	2017	Yes	0.5	Yes	0.3	30.6	6	6	6A	Proposed class change
50524	Courtney Lane	3026.75	4326.69	1299.94	4.5	Local Rural Unsealed	17	Average	Yes	0.5	Yes	0.3	30.6	6	6	6A	Proposed class change
53507	Reapers Road	1967.25	8923.57	6956.32	5	Local Rural Unsealed	17	2015	Yes	0.5	Yes	0.3	30.6	6	5	5	Multiple residences
545161	Wenkes Road	0	1970.24	1970.24	5	Local Rural Unsealed	17	2015	Yes	0.5	Yes	0.3	30.6	6	6	6A	Proposed class change
50111	Anvil Road	0	359.14	359.14	7.4	Local Rural Sealed	30	Estimate	No				30	6		4B	Rural residential
50520	Coppabella Road	7863.67	9244.88	1381.21	5	Local Rural Unsealed	30	2014	No				30	6	5	4B	To be sealed (safety) - Consistent segment undulating terrain
50709	Drumwood Road	2062.38	5304.11	3241.73	5	Local Rural Unsealed	20	2014	Yes	0.5			30	6	6	6B	Proposed class change
57524	Hore Road	960.68	2346.09	1385.41	5.5	Local Rural Unsealed	20	Estimate	Yes	0.5			30	6	6	6B	Proposed class change
57524	Hore Road	2346.09	3075.14	729.05	5	Dust/Floodway Seal	20	Estimate	Yes	0.5			30	6	4B	4D	Dust seal
57524	Hore Road	3075.14	3939.56	864.42	5	Local Rural Unsealed	20	Estimate	Yes	0.5			30	6	6	6B	Proposed class change
52514	Mulgrave Road	0	727.29	727.29	6.4	Local Rural Sealed	30	Estimate	No				30	6	4B	4B	Rural residential
53912	Tip Road	0	1593.62	1593.62	8	Local Rural Sealed	30	Estimate	No				30	6	4B	4B	Community facility
50514	Clifton Ring Road	0	1357.77	1357.77	5.5	Local Rural Unsealed	29	2018	No				29	6	6	6B	Proposed class change
53709	Selby Road	8616.75	13495.23	4878.48	5.5	Local Rural Unsealed	16	2016	Yes	0.5	Yes	0.3	28.8	6	6	6A	Proposed class change
52521	Morgans Road	1535.05	3591.44	2056.39	4	Local Rural Unsealed	22	Estimate	No		Yes	0.3	28.6	6	8	6A	Proposed class change
53512	River Road	44226.95	50112.01	5885.06	5	Local Rural Unsealed	22	2022	No		Yes	0.3	28.6	6	5	5	Multiple residences
50313	Beckett Road	0	1855.73	1855.73	4	Local Rural Unsealed	19	2017	Yes	0.5			28.5	6	6	6B	Proposed class change
51105	Ferndale Boundary Road	0	2748.06	2748.06	5	Local Rural Unsealed	19	2018	Yes	0.5			28.5	6	6	6B	Proposed class change
57108	Finlay Road	0	2318.89	2318.89	4	Local Rural Unsealed	19	2018	Yes	0.5			28.5	6	6	6B	Proposed class change
57503	Hamdorf Road	0	2154.86	2154.86	5	Local Rural Unsealed	19	2018	Yes	0.5			28.5	6	6	6B	Proposed class change
53708	Seidels Road	0	4950.95	4950.95	4	Local Rural Unsealed	19	2015	Yes	0.5			28.5	6	6	6B	Proposed class change
50332	Brittas Reserve Road	0	7337.05	7337.05	5.5	Local Rural Unsealed	18	2016	Yes	0.5			27	6	5	6B	Class lowered to match traffic score
52110	Knox Road	100.03	2315.76	2215.73	5	Local Rural Unsealed	18	Estimate	Yes	0.5			27	6	5	5	Multiple residences
52110	Knox Road	2496.19	3963.59	1467.4	5	Local Rural Unsealed	18	Estimate	Yes	0.5			27	6	5	5	Multiple residences
53723	Stonehaven Road	4449.72	9406.65	4956.93	6	Local Rural Unsealed	27	2015	No				27	6	6	6B	Proposed class change
53726	Sweetwater Road	0	889.83	889.83	10	Local Rural Sealed	18	Estimate	Yes	0.5			27	6	4B	4B	Sealed
53726	Sweetwater Road	889.83	4629.84	3740.01	4.2	Local Rural Sealed	18	Estimate	Yes	0.5			27	6	4B	4B	Sealed
53902	Thornbury Road	0	5453.45	5453.45	4.5	Local Rural Unsealed	18	2016	Yes	0.5			27	6	6	6B	Proposed class change
53501	Racecourse Road	0	1724.67	1724.67	5	Local Rural Sealed	20	Estimate	No		Yes	0.3	26	6	4B	4B	Rural residential
52102	Kellys Road	0	3904.27	3904.27	5	Local Rural Sealed	17	2016	Yes	0.5			25.5	6	4B	4B	Sealed
52102	Kellys Road	3904.27	15747.41	11843.14	5	Local Rural Unsealed	17	2016	Yes	0.5			25.5	6	5	5	Multiple residences
53514	Roblins Road	0	2248.86	2248.86	4.5	Local Rural Unsealed	14	Average	Yes	0.5	Yes	0.3	25.2	6	6	6A	Proposed class change
53514	Roblins Road	2248.86	4357.69	2108.83	4.5	Local Rural Unsealed	14	2014	Yes	0.5	Yes	0.3	25.2	6	6	6A	Proposed class change
54302	Vile Lane	0	2027.25	2027.25	4.5	Local Rural Unsealed	14	2014	Yes	0.5	Yes	0.3	25.2	6	6	6A	Proposed class change
50706	Downfall Road	0	13305.89	13305.89	4.2	Local Rural Sealed	25	2015	No				25	6	4B	4C	Sealed (single lane)

Road ID	Road Name	Start	End	Length	Width	Description	Traffic Count	Traffic Count Year	B-Double Route	BD Multiplier	Bus Route	BR Multiplier	Traffic Score	Calculated Class	Original Class	Proposed Class	Comment
53516	Rockingham Road	0	2990.15	2990.15	4.5	Local Rural Unsealed	19	2014	No		Yes	0.3	24.7	6	7	6A	Proposed class change
54518	Western Road	0	803.83	803.83	4.4	Local Rural Sealed	19	2014	No		Yes	0.3	24.7	6	4B	4B	Sealed
101901	Chinatown Lane, Walla Walla	0	946.38	946.38	6	Local Rural Unsealed	16	Estimate	Yes	0.5			24	6	5	5	Rural residential
57525	Hovell Road	5870.58	12210.81	6340.23	5	Local Rural Unsealed	16	2017	Yes	0.5			24	6	5	5	Multiple residences
52501	Maginnitys Gap Road	5004.06	7509.24	2505.18	4.5	Local Rural Unsealed	16	Estimate	Restricted	0.5			24	6	6	6B	Proposed class change
52501	Maginnitys Gap Road	7509.24	8625.94	1116.7	4.5	Local Rural Unsealed	16	Estimate	Restricted	0.5			24	6	6	6B	Proposed class change
53714	Sherwyn Road	5541.78	6785.69	1243.91	5	Local Rural Unsealed	24	2014	No				24	6	6	6B	Proposed class change
50346	Bushy Lane	0	1191.47	1191.47	4	Local Rural Unsealed	13	2016	Yes	0.5	Yes	0.3	23.4	6	6	6A	Proposed class change
57529	Hudsons Road	0	2937.43	2937.43	4.5	Local Rural Unsealed	13	2016	Yes	0.5	Yes	0.3	23.4	6	6	6A	Proposed class change
57529	Hudsons Road	2937.43	4109.28	1171.85	4.5	Local Rural Unsealed	13	Average	Yes	0.5	Yes	0.3	23.4	6	6	6A	Proposed class change
57529	Hudsons Road	4109.28	5232.32	1123.04	4.5	Local Rural Unsealed	13	Average	Yes	0.5	Yes	0.3	23.4	6	6	6A	Proposed class change
50514	Clifton Ring Road	4443.01	6820.63	2377.62	5.5	Local Rural Unsealed	23	Average	No				23	6	6	6B	Proposed class change
50514	Clifton Ring Road	6820.63	10614.87	3794.24	5.5	Local Rural Unsealed	23	Average	No				23	6	6	6B	Proposed class change
50514	Clifton Ring Road	10614.87	11016.02	401.15	4	Dust/Floodway Seal	23	Average	No				23	6	4C	4D	Dust seal
50514	Clifton Ring Road	11016.02	11475.36	459.34	5.5	Local Rural Unsealed	23	Average	No				23	6	6	6B	Proposed class change
50332	Brittas Reserve Road	7337.05	7870.11	533.06	4	Local Rural Unsealed	15	2015	Yes	0.5			22.5	6	5	6B	Class lowered to match score
50708	Drums Road	1933.36	5576.14	3642.78	4	Local Rural Unsealed	15	Average	Yes	0.5			22.5	6	6	6B	Proposed class change
52527	Munyapla Settlement Road	0	8663.41	8663.41	5	Local Rural Unsealed	15	2018	Yes	0.5			22.5	6	5	6B	Class lowered to match score
50105	Anderson Road	0	2652.05	2652.05	5	Local Rural Unsealed	12	Estimate	Yes	0.5	Yes	0.3	21.6	6	6	6A	Proposed class change
57509	Hendersons Road	0	1776.32	1776.32	3.4	Local Rural Sealed	12	Estimate	Restricted	0.5	Yes	0.3	21.6	6	4B	4C	Sealed (single lane)
57509	Hendersons Road	1776.32	4805.8	3029.48	3.4	Local Rural Sealed	12	Estimate	Restricted	0.5	Yes	0.3	21.6	6	4B	4C	Sealed (single lane)
52105	Kenya Road	1884.02	4458.73	2574.71	4.5	Local Rural Unsealed	12	Estimate	Yes	0.5	Yes	0.3	21.6	6	6	6A	Proposed class change
52108	Kleemans Road	0	3754.5	3754.5	5	Local Rural Unsealed	12	Estimate	Yes	0.5	Yes	0.3	21.6	6	6	6A	Proposed class change
52306	Llewellyn Road	0	2530.95	2530.95	4.5	Local Rural Unsealed	12	2015	Yes	0.5	Yes	0.3	21.6	6	6	6A	Proposed class change
52519	Moorwatha Road	0	188.05	188.05	5.4	Local Rural Sealed	12	Estimate	Yes	0.5	Yes	0.3	21.6	6	4B	4B	Sealed
52519	Moorwatha Road	188.05	1711.96	1523.91	4.5	Local Rural Unsealed	12	Estimate	Yes	0.5	Yes	0.3	21.6	6	6	6A	Proposed class change
52519	Moorwatha Road	1711.96	3132.22	1420.26	4.5	Local Rural Unsealed	12	Estimate	Yes	0.5	Yes	0.3	21.6	6	6	6A	Proposed class change
53518	Rockville Road	0	2571.03	2571.03	5	Local Rural Unsealed	12		Yes	0.5	Yes	0.3	21.6	6	6	6A	Proposed class change
53715	Shippards Road	0	1537.47	1537.47	5	Local Rural Unsealed	12	Estimate	Yes	0.5	Yes	0.3	21.6	6	5	5	Multiple residences
53715	Shippards Road	1537.47	1989.61	452.14	5	Local Rural Unsealed	12	Estimate	Yes	0.5	Yes	0.3	21.6	6	5	5	Multiple residences
53715	Shippards Road	1989.61	2768.21	778.6	5	Local Rural Unsealed	12	Estimate	Yes	0.5	Yes	0.3	21.6	6	5	5	Multiple residences
53715	Shippards Road	2768.21	4448.14	1679.93	5	Local Rural Unsealed	12	Estimate	Yes	0.5	Yes	0.3	21.6	6	5	5	Multiple residences
53715	Shippards Road	4448.14	4996.18	548.04	5	Local Rural Unsealed	12	Estimate	Yes	0.5	Yes	0.3	21.6	6	5	5	Multiple residences
54505	Walla Sub Hall Road	0	4319.72	4319.72	6	Local Rural Sealed	12	Estimate	Yes	0.5	Yes	0.3	21.6	6	4B	4C	Sealed (single lane)
50315	Beelawong Road	0	2205.88	2205.88	4	Local Rural Unsealed	14	Estimate	Yes	0.5			21	6	6	6B	Proposed class change
50335	Brooklyn Road	0	3503.39	3503.39	5	Local Rural Unsealed	14	2015	Yes	0.5			21	6	6	6B	Proposed class change
50708	Drums Road	0	669.4	669.4	4	Local Rural Unsealed	14	2016	Yes	0.5			21	6	6	6B	Proposed class change
50708	Drums Road	669.4	1249.7	580.3	4	Local Rural Unsealed	14	Average	Yes	0.5			21	6	6	6B	Proposed class change
50708	Drums Road	1249.7	1933.36	683.66	4	Local Rural Unsealed	14	Average	Yes	0.5			21	6	6	6B	Proposed class change
50905	Elsinore Road	0	1145.44	1145.44	4.5	Local Rural Unsealed	14	2014	Yes	0.5			21	6	6	6B	Proposed class change
57106	Ferndale Road	0	3299.29	3299.29	5	Local Rural Unsealed	21	2021	No				21	6	5	5	Multiple residences

Road ID	Road Name	Start	End	Length	Width	Description	Traffic Count	Traffic Count Year	B-Double Route	BD Multiplier	Bus Route	BR Multiplier	Traffic Score	Calculated Class	Original Class	Proposed Class	Comment
51313	Greenvale Road	0	272.96	272.96	3.7	Dust/Floodway Seal	14	2015	Yes	0.5			21	6	4C	4D	Dust seal
51313	Greenvale Road	272.96	4732.5	4459.54	5	Local Rural Unsealed	14	Average	Yes	0.5			21	6	6	6B	Proposed class change
51313	Greenvale Road	4732.5	5032.93	300.43	3.7	Dust/Floodway Seal	14	Average	Yes	0.5			21	6	4C	4D	Dust seal
51313	Greenvale Road	5032.93	5734.3	701.37	5	Local Rural Unsealed	14	Average	Yes	0.5			21	6	6	6B	Proposed class change
57532	Humphreys Road	0	1704.69	1704.69	4.5	Local Rural Unsealed	14	Estimate	Yes	0.5			21	6	6	6B	Proposed class change
54304	Vokins Creek Road	0	4663.7	4663.7	4	Local Rural Unsealed	21	2018	No				21	6	6	6B	Proposed class change
50333	Brocklesby Balldale Road	10797.66	13787.29	2989.63	5.6	Local Rural Sealed	16	2016	No		Yes	0.3	20.8	6	4B	4B	Sealed
50101	Airpark Road	0	230.09	230.09	6	Local Rural Sealed	20	Estimate	No				20	6	4A	4C	Sealed (single lane)
50703	Damson Court	0	128.05	128.05	7	Local Rural Sealed	20	Estimate	No				20	6		4B	Rural residential
57105	Frosty Lane	0	219.09	219.09	7.8	Local Rural Sealed	20	Estimate	No				20	6	4B	4B	Rural residential
57320	Gardenia Place	0	459.18	459.18	6.4	Local Rural Sealed	20	Estimate	No				20	6	4B	4B	Rural residential
53110	Pomegranate Drive	0	270.51	270.51	7.4	Local Rural Sealed	20	Estimate	No				20	6	4B	4B	Rural residential
53110	Pomegranate Drive	270.51	371.15	100.64	7.4	Local Rural Sealed	20	Estimate	No				20	6	4B	4B	Rural residential
53102	Protea Court	0	241.1	241.1	7	Local Rural Sealed	20	Estimate	No				20	6		4B	Rural residential
54905	Yenschs Road	396.11	2156.04	1759.93	5	Local Rural Unsealed	20	Estimate	No				20	6	6	6B	Proposed class change
54905	Yenschs Road	2156.04	2605.23	449.19	3.8	Dust/Floodway Seal	20	Estimate	No				20	6	6	4D	Dust seal
54905	Yenschs Road	2605.23	5075.62	2470.39	5	Local Rural Unsealed	20	Estimate	No				20	6	6	6B	Proposed class change
54905	Yenschs Road	5075.62	5701.68	626.06	3.8	Dust/Floodway Seal	20	Estimate	No				20	6	6	4D	Dust seal
54905	Yenschs Road	5701.68	6457.99	756.31	3.8	Dust/Floodway Seal	20	Estimate	No				20	6	6	4D	Dust seal
52105	Kenya Road	0	1884.02	1884.02	5	Local Rural Unsealed	11	2014	Yes	0.5	Yes	0.3	19.8	6	6	6A	Proposed class change
50107	Ashcrofts Road	3285.46	3814.52	529.06	5	Local Rural Unsealed	13	2015	Yes	0.5			19.5	6	6	6B	Proposed class change
57309	Graetz Road	0	2189.87	2189.87	5	Local Rural Unsealed	13	2016	Yes	0.5			19.5	6	6	6B	Proposed class change
52301	Lemke Road	0	1022.34	1022.34	5.5	Local Rural Unsealed	15	Estimate	No		Yes	0.3	19.5	6	6	6A	Proposed class change
52301	Lemke Road	1022.34	1948.78	926.44	5.5	Local Rural Unsealed	15	Estimate	No		Yes	0.3	19.5	6	6	6A	Proposed class change
50302	Back Ferndale Road	0	8372.25	8372.25	4.5	Local Rural Unsealed	10	2018	Yes	0.5	Yes	0.3	18	6	6	6A	Proposed class change
50309	Bartsch Road	0	1691.68	1691.68	5	Local Rural Unsealed	10	Estimate	Yes	0.5	Yes	0.3	18	6	6	6A	Proposed class change
50511	Chambers Road	0	1636.96	1636.96	5	Local Rural Unsealed	12	Estimate	Yes	0.5			18	6	5	6B	Class lowered to match score
50511	Chambers Road	1636.96	1971.82	334.86	5	Local Rural Sealed	12	Estimate	Yes	0.5			18	6	4B	4B	Sealed
50511	Chambers Road	1971.82	3220.27	1248.45	5	Local Rural Unsealed	12	Estimate	Yes	0.5			18	6	5	6B	Class lowered to match score
50522	Corrigan Drive	0	1137.45	1137.45	3.9	Local Rural Sealed	12	Estimate	Yes	0.5			18	6	4B	4B	Rural residential
50711	Dunwandren Lane	0	987.39	987.39	4	Local Rural Unsealed	18	Estimate	No				18	6	5	5	Rural residential
50901	Echarina Road	0	1679.67	1679.67	5	Local Rural Unsealed	12	Estimate	Yes	0.5			18	6	6	6B	Proposed class change
50903	Elmo Road	90.34	3508.36	3418.02	4.5	Local Rural Unsealed	10	Average	Yes	0.5	Yes	0.3	18	6	6	6A	Proposed class change
57515	Heriots Road	0	2442.26	2442.26	5	Local Rural Unsealed	12	Estimate	Yes	0.5			18	6	6	6B	Proposed class change
57701	Iron Post Lane	0	5199.05	5199.05	4.5	Local Rural Unsealed	12	Estimate	Yes	0.5			18	6	6	6B	Proposed class change
52103	Kendalls Road	0	651.04	651.04	5	Local Rural Unsealed	10	Estimate	Yes	0.5	Yes	0.3	18	6	5	5	New count required
52103	Kendalls Road	651.04	1034.34	383.3	5	Local Rural Unsealed	10	Estimate	Yes	0.5	Yes	0.3	18	6	5	5	New count required
52103	Kendalls Road	1034.34	2011.05	976.71	5	Local Rural Unsealed	10	Estimate	Yes	0.5	Yes	0.3	18	6	5	5	New count required
52103	Kendalls Road	2011.05	2560.23	549.18	5	Local Rural Unsealed	10	Estimate	Yes	0.5	Yes	0.3	18	6	5	5	New count required
52103	Kendalls Road	2560.23	3522.39	962.16	5	Local Rural Unsealed	10	Estimate	Yes	0.5	Yes	0.3	18	6	5	5	New count required
52103	Kendalls Road	3522.39	5567.23	2044.84	5	Local Rural Unsealed	10	Estimate	Yes	0.5	Yes	0.3	18	6	5	5	New count required

Road ID	Road Name	Start	End	Length	Width	Description	Traffic Count	Traffic Count Year	B-Double Route	BD Multiplier	Bus Route	BR Multiplier	Traffic Score	Calculated Class	Original Class	Proposed Class	Comment
52110	Knox Road	0	100.03	100.03	8	Dust/Floodway Seal	18	Estimate	No				18	6	4C	4D	Dust seal
52110	Knox Road	2315.76	2496.19	180.43	3.5	Dust/Floodway Seal	18	Estimate	No				18	6	4C	4D	Dust seal
52111	Kotzurs Road	0	1804.08	1804.08	4	Local Rural Unsealed	12	Estimate	Yes	0.5			18	6	7	6B	Proposed class change
52111	Kotzurs Road	3438.37	4690.86	1252.49	6.5	Local Rural Unsealed	12	Estimate	Yes	0.5			18	6	6	6B	Proposed class change
52502	Mahers Road	0	3753.48	3753.48	5	Local Rural Unsealed	12	Estimate	Yes	0.5			18	6	6	6B	Proposed class change
52505	Maloney Road	0	7291.88	7291.88	4.5	Local Rural Unsealed	12	2015	Yes	0.5			18	6	6	6B	Proposed class change
52507	Marramook Lane	0	2649.01	2649.01	4.5	Local Rural Unsealed	12	2016	Yes	0.5			18	6	6	6B	Proposed class change
53107	Plunkett Road	0	114.76	114.76	4	Local Rural Sealed	12	Estimate	Yes	0.5			18	6	4B	4B	Sealed
53107	Plunkett Road	114.76	2098.84	1984.08	5	Local Rural Unsealed	12	Estimate	Yes	0.5			18	6	5	5	Multiple residences
53109	Pulletop Road	0	3399.21	3399.21	5	Local Rural Unsealed	12	Estimate	Yes	0.5			18	6	6	6B	Proposed class change
53109	Pulletop Road	3399.21	12168.77	8769.56	3.8	Local Rural Sealed	12	Estimate	Yes	0.5			18	6	4B	4C	Sealed (single lane)
53524	Rosewood Road	0	7055.4	7055.4	5	Local Rural Unsealed	12	2014	Restricted	0.5			18	6	6	6B	Proposed class change
53701	Sawyer Road	0	145.19	145.19	7	Local Rural Sealed	12	Estimate	Yes	0.5			18	6	4B	4B	Sealed
53701	Sawyer Road	145.19	2760.5	2615.31	4.5	Local Rural Unsealed	12	Estimate	Yes	0.5			18	6	5	5	Multiple residences
54519	Whyte Road	0	1368.54	1368.54	4.5	Local Rural Unsealed	12	2018	Yes	0.5			18	6	6	6B	Proposed class change
50314	Bedggood Road	0	504.44	504.44	4.5	Local Rural Unsealed	11	2016	Yes	0.5			16.5	6	6	6B	Proposed class change
50314	Bedggood Road	504.44	2097.82	1593.38	4	Local Rural Unsealed	11	Average	Yes	0.5			16.5	6	6	6B	Proposed class change
53705	Schneiders Road	0	3233.29	3233.29	5	Local Rural Unsealed	11	2016	Yes	0.5			16.5	6	6	6B	Proposed class change
53706	Schoff Road	0	4662.86	4662.86	4.5	Local Rural Unsealed	11	2015	Yes	0.5			16.5	6	6	6B	Proposed class change
50110	Angaston Road	0	59.39	59.39	6	Local Rural Sealed	16	Estimate	No				16	6	4B	4B	Rural residential
50110	Angaston Road	59.39	801.32	741.93	5.2	Local Rural Unsealed	16	Estimate	No				16	6	5	5	Rural residential
50514	Clifton Ring Road	11475.36	11548.42	73.06	4	Dust/Floodway Seal	16	2018	No				16	6	4C	4D	Dust seal
50322	Bloomfield Road	3324.05	6729.67	3405.62	4	Local Rural Unsealed	10	2018	Yes	0.5			15	6	6	6B	Proposed class change
50328	Boxwood Park Road	0	3630.44	3630.44	5	Local Rural Unsealed	15	Estimate	No				15	6	6	6B	Proposed class change
50509	Carroll Lane	0	2775.05	2775.05	5	Local Rural Unsealed	10	Estimate	Yes	0.5			15	6	6	6B	Proposed class change
50525	Crawleys Road	0	5673.26	5673.26	4	Local Rural Unsealed	10	Estimate	Yes	0.5			15	6	6	6B	Proposed class change
50703	Diffseys Road	0	5713.29	5713.29	4.5	Local Rural Unsealed	10	Estimate	Yes	0.5			15	6	6	6B	Proposed class change
50902	Edgehill Stock Route	0	5198.08	5198.08	4.5	Local Rural Unsealed	10	Estimate	Yes	0.5			15	6	6	6B	Proposed class change
50903	Elmo Road	0	90.34	90.34	4.5	Local Rural Sealed	10	2016	Yes	0.5			15	6	4B	4B	Sealed
57104	Ferguson Road	0	1607.63	1607.63	5	Local Rural Unsealed	10	Estimate	Yes	0.5			15	6	5	6B	Class lowered to match score
51115	Fullers Road	0	1621.44	1621.44	5	Local Rural Unsealed	10	Estimate	Yes	0.5			15	6	5	6B	Class lowered to match score
51115	Fullers Road	1621.44	3340.29	1718.85	4.5	Local Rural Unsealed	10	Estimate	Yes	0.5			15	6	5	6B	Class lowered to match score
57521	Hoffmans Road	0	1801.84	1801.84	5	Local Rural Unsealed	10	Estimate	Yes	0.5			15	6	6	6B	Proposed class change
57906	Jobsons Road	0	1917.1	1917.1	5	Local Rural Unsealed	10	Estimate	Yes	0.5			15	6	6	6B	Proposed class change
52102	Kellys Road	15747.41	16480.57	733.16	4	Local Rural Unsealed	10	2015	Yes	0.5			15	6	5	5	Multiple residences
52104	Kensall Green Road	0	1481.34	1481.34	5	Local Rural Unsealed	10	Estimate	Yes	0.5			15	6	6	6B	Proposed class change
52104	Kensall Green Road	1481.34	2382.94	901.6	5	Local Rural Unsealed	10	Estimate	Yes	0.5			15	6	6	6B	Proposed class change
52303	Lieschkes Road	0	3121.23	3121.23	5	Local Rural Unsealed	10	Estimate	Yes	0.5			15	6	6	6B	Proposed class change
52513	Methodist Road	0	1810.71	1810.71	6.2	Local Rural Sealed	10	Estimate	Yes	0.5			15	6	4B	4B	Sealed
52905	Orange Promise Road	0	1403.21	1403.21	5	Local Rural Unsealed	10	2018	Yes	0.5			15	6	6	6B	Proposed class change
53513	Roachdale Road	0	1508.22	1508.22	4.5	Local Rural Unsealed	10	Estimate	Yes	0.5			15	6	5	5	Multiple residences

Road ID	Road Name	Start	End	Length	Width	Description	Traffic Count	Traffic Count Year	B-Double Route	BD Multiplier	Bus Route	BR Multiplier	Traffic Score	Calculated Class	Original Class	Proposed Class	Comment
53513	Roachdale Road	1508.22	5220.05	3711.83	4	Local Rural Unsealed	10	Estimate	Yes	0.5			15	6	5	5	Multiple residences
53714	Sherwyn Road	0	5541.78	5541.78	5	Local Rural Unsealed	10	2014	Yes	0.5			15	6	6	6B	Proposed class change
53902	Thornbury Road	5453.45	7410.89	1957.44	4	Local Rural Unsealed	10	2016	Yes	0.5			15	6	6	6B	Proposed class change
53903	Thugga Road	0	122.76	122.76	4	Dust/Floodway Seal	10	Estimate	Yes	0.5			15	6	4C	4D	Dust seal
53903	Thugga Road	122.76	3560.93	3438.17	5	Local Rural Unsealed	10	Estimate	Yes	0.5			15	6	6	6B	Proposed class change
54303	Vine Drive	0	200.38	200.38	5	Local Rural Sealed	10	Estimate	Yes	0.5			15	6	4B	4B	Rural residential
54303	Vine Drive	200.38	400.16	199.78	5	Local Rural Unsealed	10	Estimate	Yes	0.5			15	6	6	6B	Proposed class change
54503	Walla Cemetery Road	321.18	1639.81	1318.63	4	Local Rural Unsealed	10	Estimate	Yes	0.5			15	6	6	6B	Proposed class change
54503	Walla Cemetery Road	1639.81	3050.22	1410.41	3	Local Rural Unsealed	10	Estimate	Yes	0.5			15	6	6	6B	Proposed class change
54506	Walla Swamp Road	0	1082.87	1082.87	4	Local Rural Unsealed	10	Estimate	Yes	0.5			15	6	6	6B	Proposed class change
54513	Weeamera Road	2080.13	6121.45	4041.32	5	Local Rural Unsealed	10	Estimate	Yes	0.5			15	6	6	6B	Proposed class change
54526	Woodswallow Lane	0	205.08	205.08	5	Local Rural Unsealed	10	Estimate	Yes	0.5			15	6	6	6B	Proposed class change
54906	Youngs Lane	0	2248.3	2248.3	5	Local Rural Unsealed	10	Estimate	Yes	0.5			15	6	6	6B	Proposed class change
57506	Harrison Road	0	2540.99	2540.99	4	Local Rural Unsealed	8	2014	Yes	0.5	Yes	0.3	14.4	6	6	6A	Proposed class change
53510	Reynella Road	0	4237.66	4237.66	5	Local Rural Unsealed	8	Estimate	Yes	0.5	Yes	0.3	14.4	6	6	6A	Proposed class change
53702	Scheetz Road	0	3751.45	3751.45	4	Local Rural Unsealed	8	Estimate	Yes	0.5	Yes	0.3	14.4	6	6	6A	Proposed class change
54302	Vile Lane	2027.25	4351.71	2324.46	4.5	Local Rural Unsealed	8	Estimate	Yes	0.5	Yes	0.3	14.4	6	6	6A	Proposed class change
57515	Heriots Road	2442.26	3893.54	1451.28	5	Local Rural Unsealed	14	Estimate	No				14	6	6	6B	Proposed class change
53903	Thugga Road	3560.93	6015.39	2454.46	5	Local Rural Unsealed	14	Estimate	No				14	6	6	6B	Proposed class change
54524	Woodland Road	0	2499.96	2499.96	5	Local Rural Unsealed	14	2014	No				14	6	6	6B	Proposed class change
57306	Glenview Road	0	1633.64	1633.64	4.5	Local Rural Unsealed	9	2014	Yes	0.5			13.5	6	6	6B	Proposed class change
57311	Green Acres Road	1074.94	2745.1	1670.16	6	Local Rural Unsealed	9	Estimate	Yes	0.5			13.5	6	7	6B	Proposed class change
50503	Campbells Road	0	3664.36	3664.36	4.5	Local Rural Unsealed	13	2018	No				13	6	6	6B	Proposed class change
57529	Hudsons Road	5232.32	6245.44	1013.12	3	Local Rural Unsealed	13	Average	No				13	6	6	6B	Proposed class change
51114	Fowlers Road	0	1962.77	1962.77	4.5	Local Rural Unsealed	7	2014	Yes	0.5	Yes	0.3	12.6	6	6	6A	Proposed class change
50301	Back Brocklesby Road	0	1657.71	1657.71	4.5	Local Rural Unsealed	8	Average	Yes	0.5			12	6	6	6B	Proposed class change
50301	Back Brocklesby Road	1657.71	2198.15	540.44	4.5	Local Rural Unsealed	8	Average	Yes	0.5			12	6	6	6B	Proposed class change
50301	Back Brocklesby Road	2198.15	3675.59	1477.44	4.5	Local Rural Unsealed	8	Average	Yes	0.5			12	6	6	6B	Proposed class change
50301	Back Brocklesby Road	3675.59	5859.91	2184.32	4.5	Local Rural Unsealed	8	Average	Yes	0.5			12	6	6	6B	Proposed class change
50301	Back Brocklesby Road	5859.91	9879.87	4019.96	4.5	Local Rural Unsealed	8	2014	Yes	0.5			12	6	6	6B	Proposed class change
50324	Bona Vista Road	0	2242.89	2242.89	5	Local Rural Unsealed	8	Estimate	Yes	0.5			12	6	6	6B	Proposed class change
50325	Bonnie Springs Road	0	1602.64	1602.64	4.5	Local Rural Unsealed	12	Estimate	No				12	6	6	6B	Proposed class change
50339	Bunyans Road	0	4135.62	4135.62	5	Local Rural Unsealed	12	Estimate	No				12	6	6	6B	Proposed class change
50501	Calool Lane	0	1668.67	1668.67	5	Local Rural Unsealed	8	Estimate	Yes	0.5			12	6	6	6B	Proposed class change
51111	Flaxvale Road	0	2046.78	2046.78	5	Local Rural Unsealed	8	Estimate	Yes	0.5			12	6	6	6B	Proposed class change
57904	Jerra Jerra Road	0	2956.17	2956.17	4.5	Local Rural Unsealed	8	Estimate	Yes	0.5			12	6	6	6B	Proposed class change
52501	Maginnitys Gap Road	0	5004.06	5004.06	5	Local Rural Unsealed	8	2014	Restricted	0.5			12	6	6	6B	Proposed class change
52703	Newton Road	0	1779.73	1779.73	5	Local Rural Unsealed	8	Estimate	Yes	0.5			12	6	6	6B	Proposed class change
52703	Newton Road	1779.73	2196.88	417.15	7	Local Rural Sealed	8	Estimate	Yes	0.5			12	6	6	4C	Sealed (single lane)
52906	Orelda Siding Road	0	2464.99	2464.99	4.5	Local Rural Unsealed	8	Estimate	Yes	0.5			12	6	6	6B	Proposed class change
52906	Orelda Siding Road	2464.99	3623.14	1158.15	4.5	Local Rural Unsealed	8	Estimate	Yes	0.5			12	6	6	6B	Proposed class change



Road ID	Road Name	Start	End	Length	Width	Description	Traffic Count	Traffic Count Year	B-Double Route	BD Multiplier	Bus Route	BR Multiplier	Traffic Score	Calculated Class	Original Class	Proposed Class	Comment
53502	Ralstons Road	0	1572.61	1572.61	4	Local Rural Unsealed	8	2014	Yes	0.5			12	6	6	6B	Proposed class change
53511	Riders Road	0	5947.36	5947.36	5	Local Rural Unsealed	8	Estimate	Yes	0.5			12	6	6	6B	Proposed class change
53525	Ross Road	0	3372.33	3372.33	4.5	Local Rural Unsealed	8	Estimate	Yes	0.5			12	6	6	6B	Proposed class change
53527	Ryan Stock Route	0	6061.41	6061.41	5	Local Rural Unsealed	8	Estimate	Yes	0.5			12	6	5	6B	Class lowered to match score
53713	Shea Road	0	563.22	563.22	6	Local Rural Sealed	12	Estimate	No				12	6	4B	4B	Sealed
53725	Sutherland Road	1440.79	1852.27	411.48	4.5	Local Rural Unsealed	8	Estimate	Yes	0.5			12	6	6	6B	Proposed class change
53725	Sutherland Road	1852.27	3075.22	1222.95	4	Local Rural Unsealed	8	Estimate	Yes	0.5			12	6	6	6B	Proposed class change
53906	Top Springs Road	0	2709.06	2709.06	5	Local Rural Unsealed	12	2016	No				12	6	6	6B	Proposed class change
53910	Trigg Road	0	7208.51	7208.51	5	Local Rural Unsealed	8	Average	Yes	0.5			12	6	6	6B	Proposed class change
53910	Trigg Road	7208.51	8372.8	1164.29	5.2	Dust/Floodway Seal	8	Average	Yes	0.5			12	6	4C	4D	Dust seal
53910	Trigg Road	8372.8	8677.72	304.92	5.2	Dust/Floodway Seal	8	Average	Yes	0.5			12	6	4C	4D	Dust seal
53910	Trigg Road	8677.72	9602.69	924.97	5	Local Rural Unsealed	8	2017	Yes	0.5			12	6	6	6B	Proposed class change
54502	Walkyrie Road	0	1502.41	1502.41	4	Local Rural Unsealed	8	Estimate	Yes	0.5			12	6	6	6B	Proposed class change
54502	Walkyrie Road	1502.41	3052.93	1550.52	4	Local Rural Unsealed	8	Estimate	Yes	0.5			12	6	6	6B	Proposed class change
54506	Walla Swamp Road	1082.87	1527.61	444.74	4	Local Rural Unsealed	8	Estimate	Yes	0.5			12	6	6	6B	Proposed class change
58530	West Showground Road	0	374.15	374.15	5	Local Rural Unsealed	12	Estimate	No				12	6	6	6B	Proposed class change
54523	Wongadel Road	0	2468.97	2468.97	3	Local Rural Formed	12	2022	No				12	6	7	7	No gravel
54907	Yellow Box Lane	0	115.18	115.18	4.50	Local Rural Unsealed	12	Estimate	No				12	6	6	6B	Proposed class change
50107	Ashcrofts Road	0	1384.66	1384.66	5	Local Rural Unsealed	11	2015	No				11	6	6	6B	Proposed class change
52310	Lubkes Road	241.29	2496	2254.71	5	Local Rural Unsealed	6	Estimate	Yes	0.5	Yes	0.3	10.8	6	6	6A	Proposed class change
52520	Morebringer Lane	0	3438.39	3438.39	5	Local Rural Unsealed	6	Estimate	Yes	0.5	Yes	0.3	10.8	6	6	6A	Proposed class change
53907	Tower Hill Rd	0	1693.65	1693.65	3	Local Rural Unsealed	7	2015	Yes	0.5			10.5	6	6	6B	Proposed class change
53909	Triangle Road	0	3437.31	3437.31	5	Local Rural Unsealed	7	2015	Yes	0.5			10.5	6	6	6B	Proposed class change
545162	Wenkes Road Link	0	218.09	218.09	4	Local Rural Unsealed	8	Estimate	No		Yes	0.3	10.4	6	6	6A	Proposed class change
50316	Bellevue Road	0	1653.63	1653.63	5	Local Rural Unsealed	10	Estimate	No				10	6	6	6B	Proposed class change
50517	Colonial Drive	0	439.18	439.18	6.5	Local Rural Sealed	10	Estimate	No				10	6	4B	4B	Rural residential
50713	Durakar Close	0	580.23	580.23	7.5	Local Rural Sealed	10	Estimate	No				10	6	4B	4B	Rural residential
51110	Five Chain Road	0	265.11	265.11	5	Local Rural Unsealed	10	Estimate	No				10	6	6	6B	Proposed class change
57521	Hoffmans Road	1801.84	2856.14	1054.3	5	Local Rural Unsealed	10	Estimate	No				10	6	6	6B	Proposed class change
57906	Jobsons Road	1917.1	2595.04	677.94	5	Local Rural Unsealed	10	Estimate	No				10	6	6	6B	Proposed class change
52106	Kiley Road	0	2879.15	2879.15	4	Local Rural Unsealed	10	Estimate	No				10	6	6	6B	Proposed class change
52504	Malabar Road	0	254.8	254.8	3.5	Local Rural Sealed	10	Estimate	No				10	6	4B	4B	Rural residential
52504	Malabar Road	254.8	351.16	96.36	3.5	Local Rural Unsealed	10	Estimate	No				10	6	5	4B	Rural residential
52504	Malabar Road	351.16	451.49	100.33	3.5	Local Rural Sealed	10	Estimate	No				10	6	4B	4B	Rural residential
52504	Malabar Road	451.49	541.21	89.72	3.5	Local Rural Unsealed	10	Estimate	No				10	6	5	4B	Rural residential
52702	Nation Road	348.1	1103.44	755.34	4.5	Local Rural Unsealed	10	Estimate	No				10	6	6	6B	Proposed class change
52906	Orelida Siding Road	3623.14	3929.54	306.4	4.5	Local Rural Unsealed	10	Estimate	No				10	6	6	6B	Proposed class change
53530	Range View Drive	0	670.27	670.27	6.2	Local Rural Sealed	10	Estimate	No				10	6	4A	4B	Rural residential
53528	Ribery Court	0	248.1	248.1	7	Local Rural Sealed	10	Estimate	No				10	6	4B	4B	Rural residential
53728	Senna Court	0	164.07	164.07	6.4	Local Rural Sealed	10	Estimate	No				10	6		4B	Rural residential
53718	Singe Road	0	551.35	551.35	5	Local Rural Unsealed	10	Estimate	No				10	6	5	5	Rural residential

Road ID	Road Name	Start	End	Length	Width	Description	Traffic Count	Traffic Count Year	B-Double Route	BD Multiplier	Bus Route	BR Multiplier	Traffic Score	Calculated Class	Original Class	Proposed Class	Comment
53718	Singe Road	551.35	706.28	154.93	3	Local Rural Unsealed	10	Estimate	No				10	6	5	5	Rural residential
53904	Tinmines Road	0	1978.78	1978.78	5.5	Local Rural Unsealed	10	Estimate	No				10	6	6	6B	Proposed class change
54521	Willurah Road	0	62.19	62.19	6.5	Local Rural Sealed	10	Estimate	No				10	6	4B	4B	Sealed
54521	Willurah Road	62.19	97.85	35.66	6.5	Local Rural Sealed	10	Estimate	No				10	6	4B	4B	Sealed
54521	Willurah Road	97.85	203.21	105.36	6	Local Rural Sealed	10	Estimate	No				10	6	4B	4B	Sealed
54521	Willurah Road	203.21	590.68	387.47	6.5	Local Rural Sealed	10	Estimate	No				10	6	4B	4B	Sealed
54521	Willurah Road	590.68	664.33	73.65	6.5	Local Rural Sealed	10	Estimate	No				10	6	4B	4B	Sealed
54521	Willurah Road	664.33	809.63	145.3	6.5	Local Rural Sealed	10	Estimate	No				10	6	4B	4B	Sealed
54521	Willurah Road	809.63	1035.4	225.77	6.5	Local Rural Sealed	10	Estimate	No				10	6	4B	4B	Sealed
	Unnamed Lane Opp Ashley Lane	0	570.76	570.76	4	Proposed	5	Estimate	No				5	7		6B	Residence/s
50329	Brackley Road	0	1646.66	1646.66	5	Local Rural Unsealed	6	Estimate	Yes	0.5			9	7	6	6B	Residence/s
57311	Green Acres Road	0	1074.94	1074.94	6	Local Rural Formed	9	Average	No				9	7	7	7	
57522	Hoggs Road	0	1001.4	1001.4	4	Local Rural Unsealed	6	Estimate	Yes	0.5			9	7	6	6B	Residence/s
52309	Lowes Road	0	2254.9	2254.9	5	Local Rural Unsealed	6	Estimate	Yes	0.5			9	7	6	6B	Residence/s
52510	McGee Road	0	1594.62	1594.62	6	Local Rural Formed	6	Estimate	Yes	0.5			9	7	7	7	
52520	Morebringer Lane	3438.39	3509.19	70.8	6.8	Dust/Floodway Seal	6	Estimate	Yes	0.5			9	7	4B	4D	Dust seal
52520	Morebringer Lane	3509.19	4521.73	1012.54	4.5	Local Rural Unsealed	6	Estimate	Yes	0.5			9	7	6	6B	Residence/s
52524	Mullemblah Road	0	1621.24	1621.24	5	Local Rural Unsealed	6	Estimate	Yes	0.5			9	7	6	6B	Residence/s
52902	O'Keefe Road	0	1030.41	1030.41	4	Local Rural Unsealed	6	Estimate	Yes	0.5			9	7	6	6B	Residence/s
52903	Old Balldale Road	0	3540.35	3540.35	4	Local Rural Formed	9	Estimate	No				9	7	7	7	
53111	Parnells Lane	0	1455.57	1455.57	4.5	Local Rural Unsealed	6	Estimate	Yes	0.5			9	7	6	6B	Residence/s
53509	Reid Road	2228.84	3704.45	1475.61	5	Local Rural Formed	6	Estimate	Yes	0.5			9	7	7	7	
53710	Severin Road	0	2283.91	2283.91	3.5	Local Rural Formed	9	Estimate	No				9	7	7	7	
53711	Shady Grove Road	0	2492	2492	4	Local Rural Unsealed	6	Estimate	Yes	0.5			9	7	6	6B	Residence/s
101233	Stock Route	0	1441.58	1441.58	5	Local Rural Formed	9	Estimate	No				9	7	7	7	
53913	The Elms Lane	0	914.36	914.36	4	Local Rural Unsealed	6	Estimate	Yes	0.5			9	7	6	6B	Residence/s
54514	Wegeners Lane	0	680.27	680.27	3	Local Rural Unsealed	6	Estimate	Yes	0.5			9	7	6	6B	Residence/s
54522	Wilsons Road	0	2276.88	2276.88	4	Local Rural Unsealed	6	Estimate	Yes	0.5			9	7	6	6B	Residence/s
54525	Woods Road	0	1224.07	1224.07	5	Local Rural Unsealed	6	Estimate	Yes	0.5			9	7	6	6B	Residence/s
50109	Astra Lane	0	1930.75	1930.75	4	Local Rural Unsealed	8	Average	No				8	7	6	6B	Residence/s
50310	Beach Road East	0	274.11	274.11	4.5	Local Rural Unsealed	8	Estimate	No				8	7	6	6B	Residence/s
50311	Beach Road West	0	1258.5	1258.5	4.5	Local Rural Unsealed	8	Estimate	No				8	7	6	6B	Residence/s
50312	Beatrice Road	0	734.29	734.29	5.5	Local Rural Unsealed	8	Estimate	No				8	7	6	6B	Residence/s
50318	Bendermeer Road	0	848.33	848.33	5	Local Rural Unsealed	8	Estimate	No				8	7	6	6B	Residence/s
50326	Bowlers Road	0	1597.62	1597.62	5	Local Rural Unsealed	8	Estimate	No				8	7	6	6B	Residence/s
50341	Burges Lane	0	1612.63	1612.63	4.5	Local Rural Unsealed	8	Estimate	No				8	7	6	6B	Residence/s
50701	Daly Road	0	1352.54	1352.54	4.5	Local Rural Unsealed	8	Estimate	No				8	7	6	6B	Residence/s
51109	Fischers Road	933.62	2124	1190.38	4.5	Local Rural Formed	8	Estimate	No				8	7	6	7	Abandoned house
51109	Fischers Road	2124	2523.07	399.07	4	Local Rural Formed	8	Estimate	No				8	7	6	7	Abandoned house
51109	Fischers Road	2523.07	3673.47	1150.4	4	Local Rural Formed	8	Estimate	No				8	7	6	7	Abandoned house
51501	Habermanns Road	0	1409.56	1409.56	3	Local Rural Unsealed	8	Estimate	No				8	7	6	6B	Residence/s

Road ID	Road Name	Start	End	Length	Width	Description	Traffic Count	Traffic Count Year	B-Double Route	BD Multiplier	Bus Route	BR Multiplier	Traffic Score	Calculated Class	Original Class	Proposed Class	Comment
57504	Hanel Road	0	3155.23	3155.23	4	Local Rural Unsealed	8	Estimate	No				8	7	6	6B	Residence/s
57505	Hannah Lane	0	164.07	164.07	5	Local Rural Unsealed	8	Estimate	No				8	7	6	6B	Residence/s
57532	Humphreys Road	1704.69	1971.77	267.08	4.5	Local Rural Unsealed	8	Estimate	No				8	7	6	6B	Residence/s
57533	Hymans Road	0	519.19	519.19	3.5	Local Rural Unsealed	8	Estimate	No				8	7	6	6B	Residence/s
57901	Jacka Lane	0	1165.46	1165.46	5	Local Rural Unsealed	8	Estimate	No				8	7	6	6B	Residence/s
52109	Klinberg Road	0	2688.07	2688.07	4.5	Local Rural Unsealed	8	Estimate	No				8	7	6	6B	Residence/s
53212	Lee Road	0	270.11	270.11	4	Local Rural Unsealed	8	Estimate	No				8	7	5	5	Community facility
52307	Lochiel Road	0	1064.38	1064.38	4	Local Rural Unsealed	8	Estimate	No				8	7	6	6B	Residence/s
53104	Paterson Road	0	925.37	925.37	6	Local Rural Unsealed	8	Estimate	No				8	7	6	6B	Residence/s
53106	Pinnabar Road	0	615.24	615.24	8	Local Rural Sealed	8	Estimate	No				8	7	4B	4B	Sealed
53520	Rogers Road East	0	1503.6	1503.6	4	Local Rural Unsealed	8	Estimate	No				8	7	7	6B	Residence/s
53519	Rogers Road West	0	227.58	227.58	7.4	Local Rural Sealed	8	Estimate	No				8	7	4B	4B	Sealed
53519	Rogers Road West	227.58	965.77	738.19	9.4	Local Rural Sealed	8	Estimate	No				8	7	4B	4B	Sealed
53519	Rogers Road West	965.77	1179.48	213.71	7.4	Local Rural Sealed	8	Estimate	No				8	7	4B	4B	Sealed
53523	Rosemont Road	0	1362.55	1362.55	4	Local Rural Unsealed	8	Estimate	No				8	7	6	6B	Residence/s
53712	Shannons Road	0	1768.63	1768.63	5	Local Rural Unsealed	8	Estimate	No				8	7	6	6B	Residence/s
53727	Spring Valley Road	0	945.37	945.37	5	Local Rural Unsealed	8	Estimate	No				8	7	6	6B	Residence/s
54901	Yambra Road	0	3609.44	3609.44	5	Local Rural Unsealed	8	Estimate	No				8	7	6	6B	Residence/s
50107	Ashcrofts Road	1384.66	3285.46	1900.8	8	Local Rural Formed	5	Estimate	Yes	0.5			7.5	7	7	7	
57502	Hall Road	0	1079.82	1079.82	6	Local Rural Formed	5	2016	Yes	0.5			7.5	7	6	7	Proposed class change
57502	Hall Road	1079.82	1968.75	888.93	6	Local Rural Formed	5	2016	Yes	0.5			7.5	7	6	7	Proposed class change
57510	Henty Swamp Road	0	1287.91	1287.91	5.5	Local Rural Unsealed	5	2015	Yes	0.5			7.5	7	6	6B	Residence/s
57517	Hickory Hill Road	0	5526.21	5526.21	4	Local Rural Unsealed	5	2014	Yes	0.5			7.5	7	6	6B	Residence/s
57905	Jerraluen Road	0	2988.18	2988.18	4.5	Local Rural Unsealed	5	2014	Yes	0.5			7.5	7	6	6B	Residence/s
52503	Majors Creek Road	0	892.35	892.35	4	Local Rural Unsealed	5	2014	Yes	0.5			7.5	7	6	6B	Residence/s
53722	Stolls Road	0	2305.49	2305.49	4.5	Local Rural Unsealed	5	Estimate	Yes	0.5			7.5	7	6	6B	Residence/s
53722	Stolls Road	2305.49	6215.48	3909.99	4.5	Local Rural Unsealed	5	Estimate	Yes	0.5			7.5	7	6	6B	Residence/s
54502	Walkyrie Road	3052.93	5392.14	2339.21	3	Local Rural Formed	5	Estimate	Yes	0.5			7.5	7	6	7	No gravel, low usage
51112	Flowerdale Lane	0	1151.45	1151.45	3	Local Rural Formed	7	Estimate	No				7	7	7	7	
51308	Gluepot Road	0	2416.34	2416.34	5	Local Rural Formed	7	2015	No				7	7	7	7	
51308	Gluepot Road	2416.34	4908.87	2492.53	5	Local Rural Formed	7	Average	No				7	7	7	7	
101551	Bethana Lane	0	678.26	678.26	10	Local Rural Sealed	6	Estimate	No				6	7	4A	4B	Sealed – Ex Hume Highway
50347	Blair Park Lane	0	1038.4	1038.4	5	Local Rural Unsealed	6	Estimate	No				6	7	6	6B	Residence/s
50320	Blights Road East	0	1955.78	1955.78	4.5	Local Rural Unsealed	6	Estimate	No				6	7	6	6B	Residence/s
50321	Blights Road West	0	663.26	663.26	4	Local Rural Unsealed	6	Estimate	No				6	7	6	6B	Residence/s
50331	Bringa Road	0	2114.83	2114.83	3.5	Local Rural Formed	4	Estimate	Yes	0.5			6	7	7	7	
50336	Browns Road	0	1259.5	1259.5	4	Local Rural Unsealed	6	Estimate	No				6	7	6	6B	Residence/s
50338	Bunn Road	0	515.2	515.2	3	Local Rural Unsealed	4	Estimate	Yes	0.5			6	7	6	6B	Residence/s
50526	Cribbs Road	0	1297.75	1297.75	4	Local Rural Unsealed	6	Estimate	No				6	7	6	6B	Residence/s
50526	Cribbs Road	1297.75	2435.87	1138.12	4	Local Rural Unsealed	6	Estimate	No				6	7	6	6B	Residence/s
50529	Cunningham Road	0	3669.42	3669.42	5	Local Rural Unsealed	4	Estimate	Yes	0.5			6	7	6	6B	Residence/s

Road ID	Road Name	Start	End	Length	Width	Description	Traffic Count	Traffic Count Year	B-Double Route	BD Multiplier	Bus Route	BR Multiplier	Traffic Score	Calculated Class	Original Class	Proposed Class	Comment
50712	Diggers Lane	0	142.06	142.06	4	Local Rural Unsealed	6	Estimate	No				6	7	6	6B	Residence/s
50904	Elmsley Lane	0	1637.65	1637.65	3	Local Rural Unsealed	4	Estimate	Yes	0.5			6	7	6	6B	Standpipe at end
573051	Glenlea Road (East)	0	262.1	262.1	3.5	Local Rural Unsealed	4	Estimate	Yes	0.5			6	7	6	6B	Residence/s
573052	Glenlea Road (West)	0	1793.72	1793.72	3	Local Rural Formed	4	Estimate	Yes	0.5			6	7	7	7	
57307	Glossop School Road	0	594.24	594.24	4	Local Rural Unsealed	4	Estimate	Yes	0.5			6	7	6	6B	Residence/s
51308	Gluepot Road	4908.87	5515.11	606.24	5	Local Rural Unsealed	4	2015	Yes	0.5			6	7	6	6B	Residence/s
51308	Gluepot Road	5515.11	8880.53	3365.42	6	Local Rural Formed	4	Average	Yes	0.5			6	7	7	7	
57526	Howard Road	0	2280.86	2280.86	7	Local Rural Formed	4	Estimate	Yes	0.5			6	7	7	7	
52113	King Parrot Lane	2879.15	3274.15	395	5	Local Rural Unsealed	6	Estimate	No				6	7		6B	Residence/s
52308	Logans Road	0	2876.01	2876.01	5	Local Rural Unsealed	4	2014	Restricted	0.5			6	7	6	6B	Residence/s
52508	Mayfield Road	0	299.12	299.12	4.5	Local Rural Unsealed	6	Estimate	No				6	7	6	6B	Residence/s
52509	McCalls Road	0	1229.83	1229.83	4	Local Rural Unsealed	6	Estimate	No				6	7	6	6B	Residence/s
52516	Mirrimar Road	0	1295.51	1295.51	3.5	Local Rural Unsealed	4	Estimate	Yes	0.5			6	7	6	6B	Residence/s
52524	Mullemblah Road	1621.24	2551.97	930.73	5	Local Rural Unsealed	6	Estimate	No				6	7	6	6B	Residence/s
52524	Mullemblah Road	2551.97	3849.73	1297.76	4	Local Rural Unsealed	6	Estimate	No				6	7	6	6B	Residence/s
52524	Mullemblah Road	3849.73	4478.77	629.04	4.5	Local Rural Unsealed	6	Estimate	No				6	7	6	6B	Residence/s
52701	Narrabilla Road	0	2509.95	2509.95	4	Local Rural Unsealed	6	Estimate	No				6	7	6	6B	Residence/s
52702	Nation Road	0	348.1	348.1	4.5	Local Rural Unsealed	4	Estimate	Yes	0.5			6	7	6	6B	Residence/s
52905	Orange Promise Road	1403.21	2586.04	1182.83	3	Local Rural Formed	4	Estimate	Yes	0.5			6	7	8	7	Proposed class change
53101	Parkers Lane	0	1402.55	1402.55	5	Local Rural Unsealed	6	Estimate	No				6	7	6	6B	Residence/s
53108	Poole Road	0	899.34	899.34	5	Local Rural Unsealed	4	Estimate	Yes	0.5			6	7	6	6B	Residence/s
53506	Ravenswood Road	0	2744.08	2744.08	4	Local Rural Unsealed	4	Estimate	Yes	0.5			6	7	6	6B	Residence/s
53508	Red Hill Road	0	579.23	579.23	5	Local Rural Unsealed	4	Estimate	Yes	0.5			6	7	7	6B	Residence/s
53521	Rose Valley Lane	0	1884.5	1884.5	4	Local Rural Unsealed	4	Estimate	Yes	0.5			6	7	6	6B	Residence/s
53522	Rosedale Road	0	987.39	987.39	4	Local Rural Unsealed	6	Estimate	No				6	7	6	6B	Residence/s
53717	Silver Hills Road	0	846.3	846.3	4	Local Rural Unsealed	6	Estimate	No				6	7	6	6B	Residence/s
53719	Sparkes Road	0	1112.44	1112.44	3.5	Local Rural Unsealed	4	Estimate	Yes	0.5			6	7	6	6B	Residence/s
53908	Trebleys Road	0	2211.87	2211.87	5	Local Rural Unsealed	4	Estimate	Yes	0.5			6	7	6	6B	Residence/s
54510	Waterworks Road	0	177.43	177.43	3.49	Dust/Floodway Seal	6	Estimate	No				6	7	4B	4D	Dust seal
54510	Waterworks Road	177.43	1617.65	1440.22	4.5	Local Rural Unsealed	6	Estimate	No				6	7	6	6B	Residence/s
54525	Woods Road	1224.07	1263.36	39.29	5	Local Rural Unsealed	4	Estimate	Yes	0.5			6	7	6	6B	Residence/s
54905	Yenschs Road	6457.99	7449.87	991.88	5	Local Rural Unsealed	6	Estimate	No				6	7	6	6B	Residence/s
54905	Yenschs Road	7449.87	14082.08	6632.21	4	Local Rural Formed	6	Estimate	No				6	7		7	Proposed class change
54906	Youngs Lane	2248.3	3051.88	803.58	3.5	Local Rural Formed	4	Estimate	Yes	0.5			6	7	7	7	
54906	Youngs Lane	3051.88	4366.34	1314.46	3.5	Local Rural Formed	6	Estimate	No				6	7	7	7	
55101	Ziebath Road	0	715.28	715.28	4	Local Rural Unsealed	4	Estimate	Yes	0.5			6	7	6	6B	Residence/s
50308	Barkers Road	0	2827.1	2827.1	4.5	Local Rural Unsealed	3	2016	Yes	0.5	Yes	0.3	5.4	7	6	6A	Bus route
50103	Alma Park Church Lane	0	643.25	643.25	5.5	Local Rural Formed	5	Estimate	No				5	7	7	7	
50108	Ashley Lane	0	2446.98	2446.98	6	Local Rural Formed	5	Estimate	No				5	7	7	7	
57510	Henty Swamp Road	4236.59	4883.95	647.36	3	Local Rural Unsealed	5	Average	No				5	7	7	6B	Residence/s
101705	Mate Street, Morven	0	1406.56	1406.56	5	Local Rural Unsealed	5	Estimate	No				5	7	5	6B	Residence/s

Road ID	Road Name	Start	End	Length	Width	Description	Traffic Count	Traffic Count Year	B-Double Route	BD Multiplier	Bus Route	BR Multiplier	Traffic Score	Calculated Class	Original Class	Proposed Class	Comment
53509	Reid Road	0	2228.84	2228.84	5	Local Rural Formed	5	Estimate	No				5	7	7	7	No gravel, low usage
50508	Caringa Road	0	501.41	501.41	5	Local Rural Unsealed	3	2016	Yes	0.5			4.5	7	6	6B	Residence/s
50508	Caringa Road	501.41	1499.15	997.74	6	Local Rural Formed	3	Average	Yes	0.5			4.5	7	7	7	
50508	Caringa Road	1499.15	2286.89	787.74	6	Local Rural Formed	3	Average	Yes	0.5			4.5	7	7	7	
50512	Chudleigh Road	0	1681.66	1681.66	3.5	Local Rural Formed	3	2016	Yes	0.5			4.5	7	6	7	Proposed class change
50515	Clifton Road	0	2449.66	2449.66	4.5	Local Rural Unsealed	3	Average	Yes	0.5			4.5	7	6	6B	Residence/s
50515	Clifton Road	2449.66	5629.22	3179.56	3	Local Rural Formed	3	2015	Yes	0.5			4.5	7	7	7	
50515	Clifton Road	5629.22	6342.48	713.26	4	Local Rural Unsealed	3	2015	Yes	0.5			4.5	7	6	6B	Residence/s
53720	Stein Road	0	2980.19	2980.19	4	Local Rural Unsealed	3	2014	Yes	0.5			4.5	7	6	6B	Residence/s
54504	Walla Stock Route Road	0	1321.72	1321.72	3.5	Local Rural Formed	3	Average	Yes	0.5			4.5	7	6	7	Drop down – Low use
50330	Brigadoon Lane	0	1824.71	1824.71	4	Local Rural Unsealed	4	Estimate	No				4	7	6	6B	Residence/s
50502	Camelot Lane	0	499.38	499.38	4.5	Local Rural Unsealed	4	Estimate	No				4	7	6	6B	Residence/s
50702	Davidson Lane	0	338.03	338.03	3.5	Local Rural Unsealed	4	Estimate	No				4	7	6	6B	Residence/s
58103	Fellow Hills Lane	0	908.36	908.36	4.5	Local Rural Unsealed	4	Estimate	No				4	7	6	6B	Residence/s
57301	Galena Hills Road	0	2649.04	2649.04	4	Local Rural Unsealed	4	Estimate	No				4	7	6	6B	Residence/s
57303	Glenelg Lane	0	1562.58	1562.58	4	Local Rural Unsealed	4	Estimate	No				4	7	6	6B	Residence/s
573052	Glenlea Road (West)	1793.72	2889.15	1095.43	4	Local Rural Unsealed	4	Estimate	No				4	7	6	6B	Residence/s
51319	Godde Road	0	493.23	493.23	5	Local Rural Unsealed	4	Estimate	No				4	7	6	6B	Residence/s
51312	Greene Lane	0	1141.44	1141.44	4	Local Rural Unsealed	4	Estimate	No				4	7	6	6B	Residence/s
57508	Heffernans Road	0	1778.71	1778.71	5.5	Local Rural Formed	4	Estimate	No				4	7	7	7	
57516	Hickmans Lane	0	4286.71	4286.71	6	Local Rural Formed	4	Estimate	No				4	7	7	7	
57518	Highfield Lane	0	600.24	600.24	5	Local Rural Unsealed	4	Estimate	No				4	7	6	6B	Residence/s
57520	Hilsley Lane	0	411.16	411.16	4	Local Rural Unsealed	4	Estimate	No				4	7	6	6B	Residence/s
57531	Hulms Road	0	1665.61	1665.61	4	Local Rural Formed	4	Estimate	No				4	7	6	7	Drop down – Low use
52506	Mandaring Road	0	2020.76	2020.76	5	Local Rural Unsealed	4	Estimate	No				4	7	6	6B	Residence/s
52904	Orange Flat Lane	0	954.75	954.75	5	Local Rural Unsealed	4	Estimate	No				4	7	6	6B	Residence/s
53105	Pieses Road	0	2576.02	2576.02	5	Local Rural Formed	4	Estimate	No				4	7	7	7	
53515	Rock Road	0	675.27	675.27	5	Local Rural Unsealed	4	Estimate	No				4	7	6	6B	Residence/s
53517	Rockow Road	0	502.2	502.2	4.5	Local Rural Unsealed	4	Estimate	No				4	7	6	6B	Residence/s
53521	Rose Valley Lane	1884.5	3083.21	1198.71	4	Local Rural Unsealed	4	Estimate	No				4	7	6	6B	Residence/s
53703	Schlenkers Road	0	100.35	100.35	5	Local Rural Unsealed	4	Estimate	No				4	7	6	6B	Residence/s
53703	Schlenkers Road	100.35	3249.29	3148.94	3	Local Rural Formed	4	Estimate	No				4	7	7	7	
53905	Toorak Road	0	512.19	512.19	4	Local Rural Unsealed	4	Estimate	No				4	7	6	6B	Residence/s
54515	Wehner Road	0	374.15	374.15	3.5	Local Rural Unsealed	4	Estimate	No				4	7	6	6B	Residence/s
54525	Woods Road	1263.36	2447.98	1184.62	6	Local Rural Formed	4	Estimate	No				4	7	7	7	
54903	Yaparra Road	0	1014.4	1014.4	3	Local Rural Unsealed	4	Estimate	No				4	7	6	6B	Residence/s
54907	Yellow Box Lane	115.18	383.16	267.98	3	Local Rural Unsealed	4	Estimate	No				4	7	6	6B	Residence/s
54906	Youngs Lane	4366.34	4845.41	479.07	5	Local Rural Formed	4	Estimate	No				4	7	7	7	
54906	Youngs Lane	4845.41	5739.3	893.89	5	Local Rural Formed	4	Estimate	No				4	7	7	7	
50340	Burdack Road	0	1660.47	1660.47	4	Local Rural Unsealed	2	2016	Yes	0.5			3	7	6	6B	Residence/s
50340	Burdack Road	1660.47	2768.08	1107.61	4	Local Rural Unsealed	2	Average	Yes	0.5			3	7	6	6B	Residence/s

Road ID	Road Name	Start	End	Length	Width	Description	Traffic Count	Traffic Count Year	B-Double Route	BD Multiplier	Bus Route	BR Multiplier	Traffic Score	Calculated Class	Original Class	Proposed Class	Comment
50510	Cedardale Road	0	1162.46	1162.46	4	Local Rural Unsealed	2	Estimate	Yes	0.5			3	7	6	6B	Residence/s
50707	Doyles Road	0	4032.56	4032.56	3.5	Local Rural Formed	2	2014	Yes	0.5			3	7	7	7	
51109	Fischers Road	0	933.62	933.62	4.5	Local Rural Formed	3	2015	No				3	7	6	7	Abandoned house
57310	Granite Hill Road	0	830.33	830.33	5	Local Rural Formed	2	Estimate	Yes	0.5			3	7	7	7	
54301	Verdon Road	0	2258.91	2258.91	4	Local Rural Unsealed	2	2013	Yes	0.5			3	7	6	6B	Residence/s
54301	Verdon Road	2258.91	3335.28	1076.37	4	Local Rural Unsealed	2	Average	Yes	0.5			3	7	6	6B	Residence/s
54504	Walla Stock Route Road	1321.72	2809.12	1487.4	3.5	Local Rural Formed	3	2015	No				3	7	7	7	
54504	Walla Stock Route Road	2809.12	2894.15	85.03	3.5	Local Rural Unsealed	3	Average	No				3	7	7	6B	Residence/s
54511	Watsons Road	0	165.07	165.07	5	Local Rural Unsealed	2	Estimate	Yes	0.5			3	7	6	6B	Residence/s
54520	Willis Road	0	1931.74	1931.74	5	Local Rural Formed	2	2016	Yes	0.5			3	7	7	7	
50506	Carabost Hall Road	0	208.07	208.07	4	Local Rural Unsealed	2	Estimate	No				2	7	6	6B	Community facility
52528	Murphys Road	0	4022.52	4022.52	8	Local Rural Formed	2	Estimate	No				2	7	7	7	
54305	Voss Road	0	2711.08	2711.08	4	Local Rural Formed	2	2015	No				2	7	7	7	
54516	Wallaby Road	0	1542.57	1542.57	4	Local Rural Formed	2	Estimate	No				2	7		7	Proposed class change
54531	Wombat Road	0	2325.85	2325.85	4	Local Rural Formed	2	Estimate	No				2	7		7	Proposed class change
53725	Sutherland Road	0	1440.79	1440.79	5	Local Rural Unsealed	1	2014	Yes	0.5			1.5	7	6	6B	Residence/s
50505	Carabobla Lane	0	2348.93	2348.93	5.5	Unformed Road			No				0	8	7	8	Closed and leased
50502	Camelot Lane	499.38	1872.74	1373.36	3.5	Unformed Road			No				0	8	6	8	Unformed
50518	Connors Lane	0	1700.68	1700.68	5.5	Unformed Road			No				0	8	7	8	Unformed
50710	Dunns Road	0	2165.87	2165.87	4	Unformed Road			No				0	8	6	8	Unformed
51319	Godde Road	493.23	1286.49	793.26	3.5	Unformed Road			No				0	8	8	8	Unformed
58318	Grubben Link Road	0	57.02	57.02	5.5	Unformed Road			No				0	8	4A	8	N/A
57510	Henty Swamp Road	1287.91	4236.59	2948.68	1	Unformed Road			No				0	8	8	8	N/A
57523	Hopeview Road	0	612.69	612.69	3.5	Unformed Road			No				0	8	6	8	Drop down
57523	Hopeview Road	612.69	1315.52	702.83	3.5	Unformed Road	0	Estimate	No				0	8	6	8	Drop down
52305	Listers Lane	0	996.4	996.4	3	Unformed Road	0	Estimate	Yes	0.5			0	8	6	8	Proposed class change
52509	McCalls Road	1229.83	1681.97	452.14	1	Unformed Road			No				0	8	8	8	Unformed
52509	McCalls Road	1681.97	4715.77	3033.8	4	Local Rural Formed			No				0	8	7	7	No gravel, low usage
101540	Millswood Road, Holbrook	2147.55	261546.6	259399	3.5	Unformed Road			No				0	8	5	8	N/A
54529	Wyoming Lane	0	2391.96	2391.96	6	Unformed Road	0	Estimate	No				0	8	7	8	Proposed class change

### Unsealed Class 5 Roads that Should be Constructed to Class 4 (ie Sealing of Road)

Road Name	Description	From	To	Length	Width	Proposed Standard	Status
Benambra Road	From Cummings Road to Weeamera Road	6074	9303	3229	6	4B	New
Burma Road	Majority of the whole length between Hume Highway and boundary/bridge	136	1144	1008	5	4B	Carried forward from previous strategy
Coppabella Road	Unsealed sections between Four Mile Lane and Maginnitys Gap Road	5406	5854	448	5	4B	New
Coppabella Road		6062	6672	610	5	4B	New
Coppabella Road		7864	9245	1381	5	4B	New
Funk Road	From end of seal to Molkenntin Road	544	2193	1649	5.5	4B	To be completed upon development of area
Jelbart Road	Remaining unsealed section	2134	3903	1769	5.5	4B	Currently budgeted
Kruetzbergers Road	From end of sealed section to shire boundary	3156	6503	3347	5	4B	New
Malabar Road	Entire length	0	541	541	3.5	4B	New
Nioka Road	From Dights Forest Road to 121 Nioka Road	0	1220	1220	6	4B	New
Quartz Hill Road	From end of seal to 518 Quartz Hill Road	1086	5182	4096	5	4B	New
Wymah Road	Unsealed section near 2418 Wymah Road	23783	24103	320	6	4B	Carried forward from previous strategy
Wymah Road	Unsealed section near 2444 Wymah Road until next sealed section	24511	25440	929	6	4B	Carried forward from previous strategy

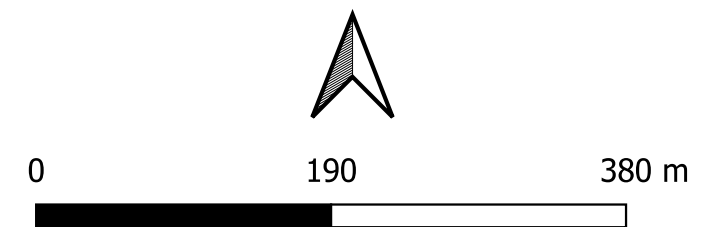
### Under width Class 4 Roads that Should be Constructed to Class 4 Standards

Road Name	Description	From	To	Length	Width	Proposed Standard	Status
Bungowannah Road	From Jelbart Road to the Riverina Highway	2284	16178	13894	6	4A	New
Henty Cookardinia Road	From Henty to the Henty Field Days site	0	5882	5882	6.8	4A	New
Howlong Balldale Road	From approx. 881 Howlong Balldale Road to approx. 399 Howlong Balldale Road	640	4656	4016	3.8	4B	New
Tunnel Road	From Woomargama to Hanel's Road	0	1634	1634	5.5	4B	New
Tunnel Road		2630	5261	2631	6	4B	New
Tunnel Road		5261	7208	1947	3.8	4B	New
Tunnel Road		7208	9190	1982	5.5	4B	New
Tunnel Road		9431	10125	9518	4.4	4B	New



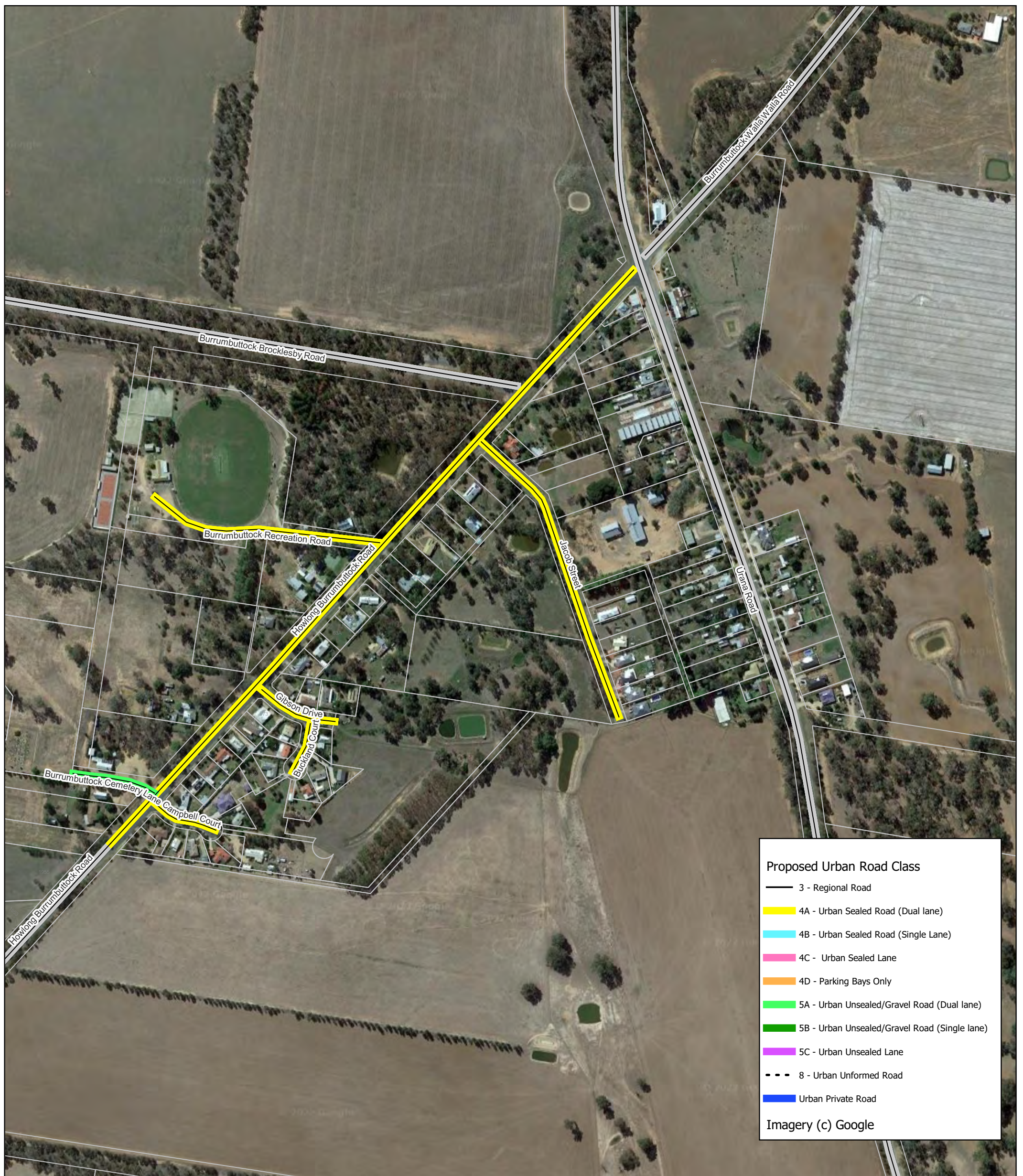
# Brocklesby

## Proposed Urban Road Class




Electronic Version is the controlled version. Printed copies are considered uncontrolled. Before using a printed copy verify that it is the current version.	Document Name	Working doc file path	Version Number	Date of Issue	Review Date
	Proposed Urban Classes - Brocklesby	C:\Users\zrf3\Desktop\Road strategy\~Road Strategy 2022\Urban Roads.qgz	6.0	2022-11-28	2023-11-28



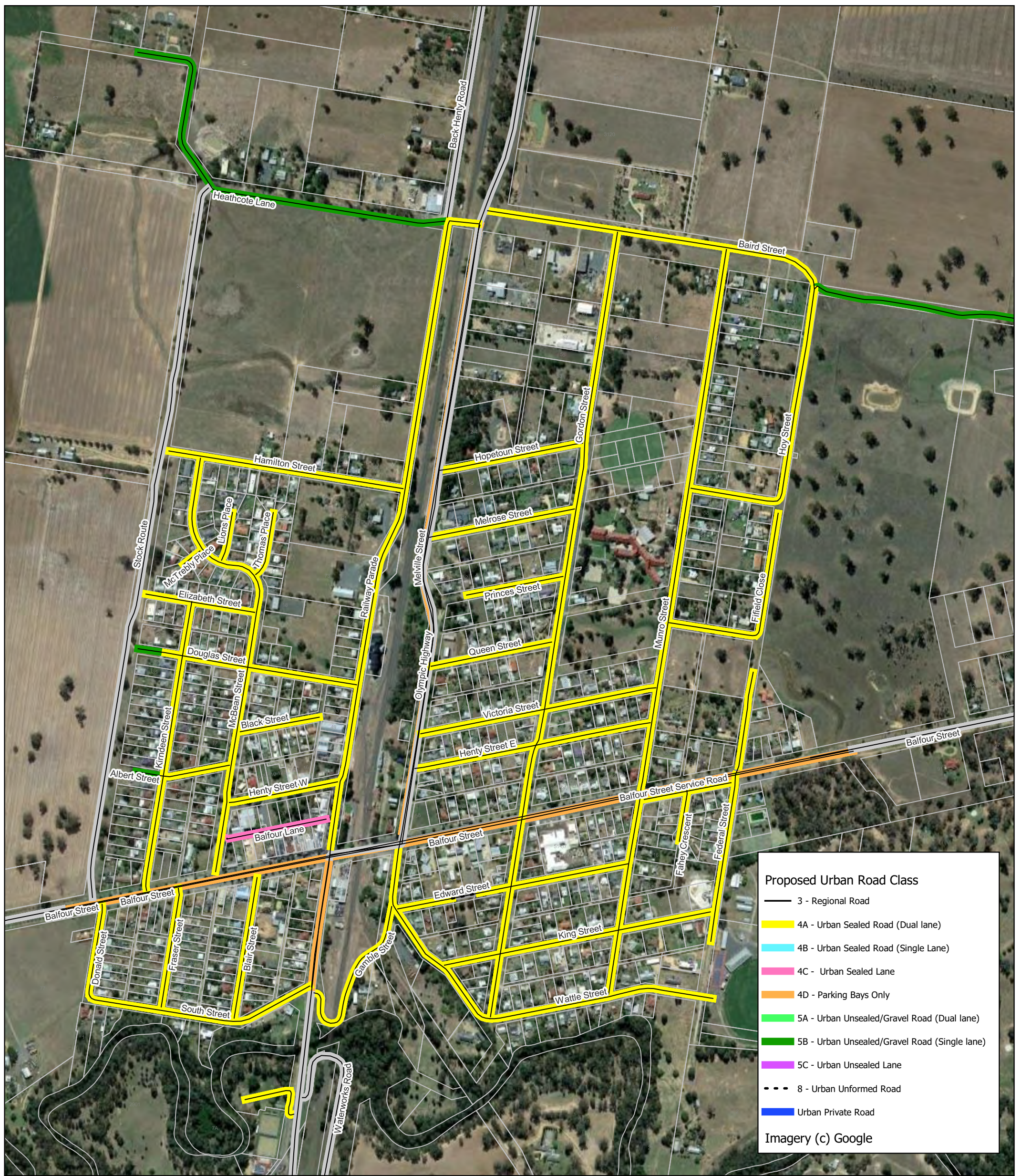


# Burrumbuttock

## Proposed Urban Road Class




Electronic Version is the controlled version. Printed copies are considered uncontrolled. Before using a printed copy verify that it is the current version.	Document Name	Working doc file path	Version Number	Date of Issue	Review Date
	Proposed Urban Classes - Burrumbuttock	C:\Users\zrf3\Desktop\Road strategy\~Road Strategy 2022\Urban Roads.qgz	6.0	2022-11-28	2023-11-28

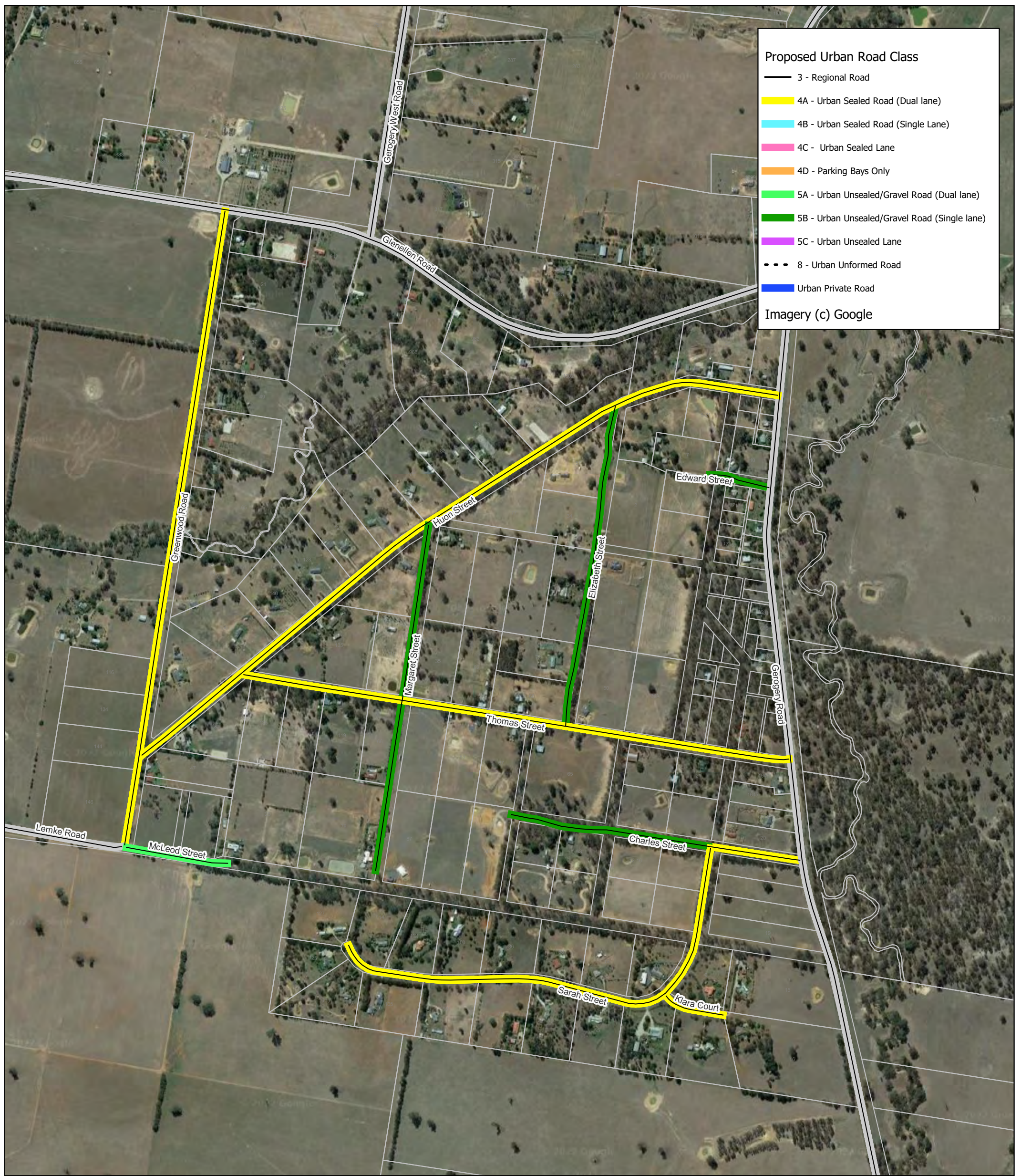


# Culcairn

## Proposed Urban Road Class




Electronic Version is the controlled version. Printed copies are considered uncontrolled. Before using a printed copy verify that it is the current version.	Document Name	Working doc file path	Version Number	Date of Issue	Review Date
	Proposed Urban Classes - Culcairn	C:\Users\zrf3\Desktop\Road strategy\~Road Strategy 2022\Urban Roads.qgz	6.0	2022-11-28	2023-11-28

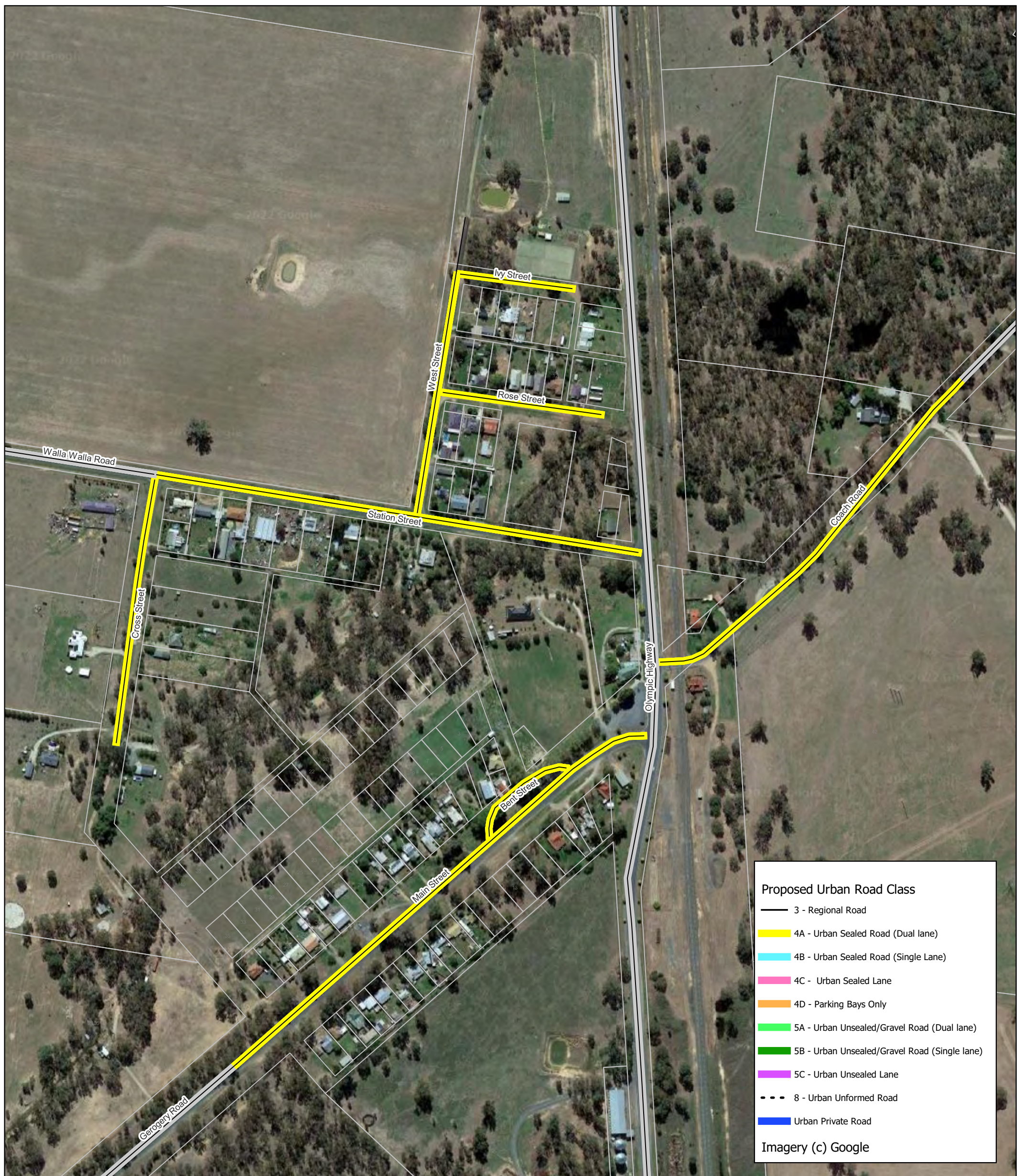


# Gerogery West

## Proposed Urban Road Class




Electronic Version is the controlled version. Printed copies are considered uncontrolled. Before using a printed copy verify that it is the current version.	Document Name	Working doc file path	Version Number	Date of Issue	Review Date
	Proposed Urban Classes - Gerogery W	C:\Users\zrf3\Desktop\Road strategy\~Road Strategy 2022\Urban Roads.qgz	6.0	2022-11-28	2023-11-28

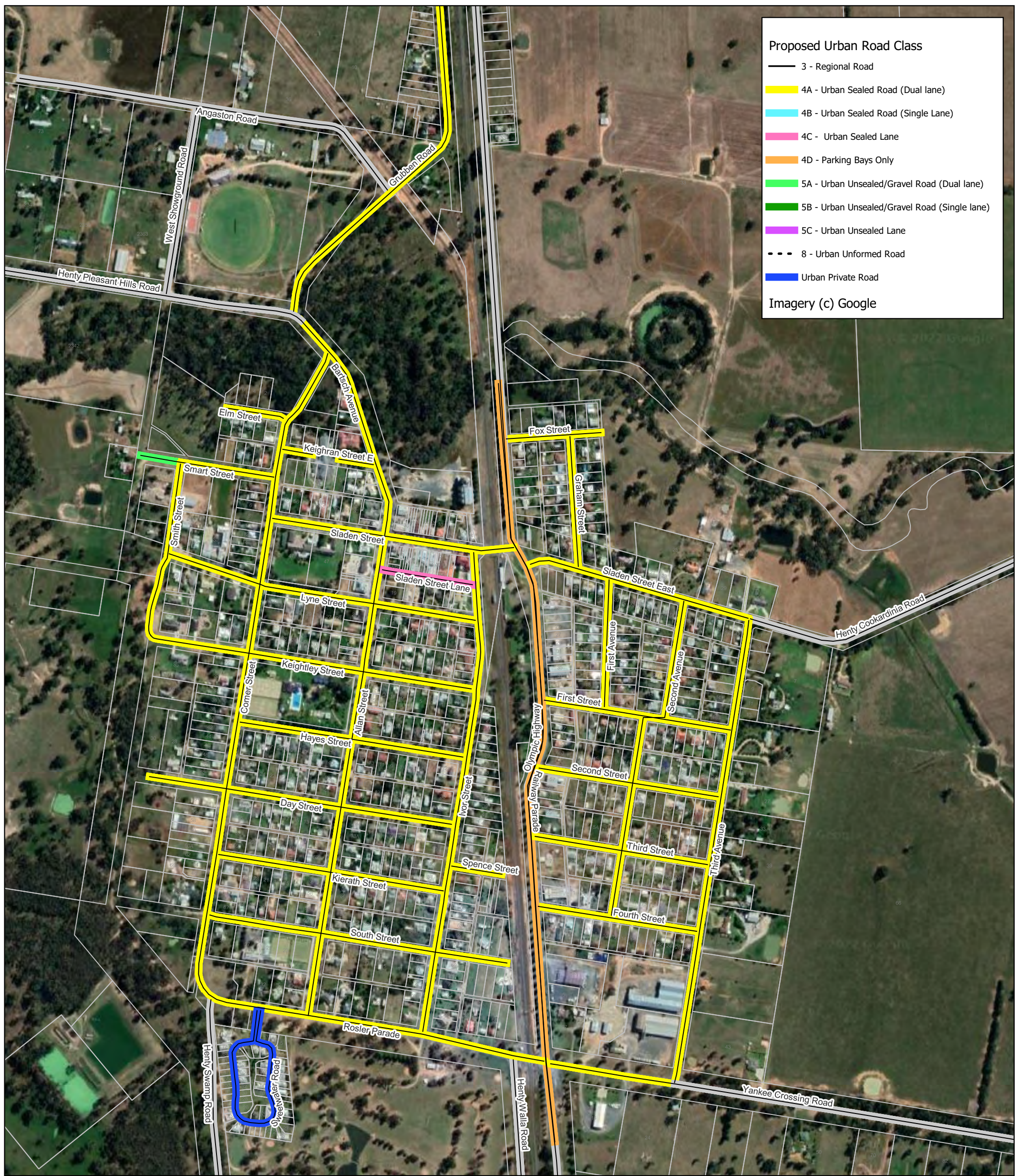


# Gerogery

## Proposed Urban Road Class




Electronic Version is the controlled version. Printed copies are considered uncontrolled. Before using a printed copy verify that it is the current version.	Document Name	Working doc file path	Version Number	Date of Issue	Review Date
	Proposed Urban Classes - Gerogery	C:\Users\zrf3\Desktop\Road strategy\~Road Strategy 2022\Urban Roads.qgz	6.0	2022-11-28	2023-11-28

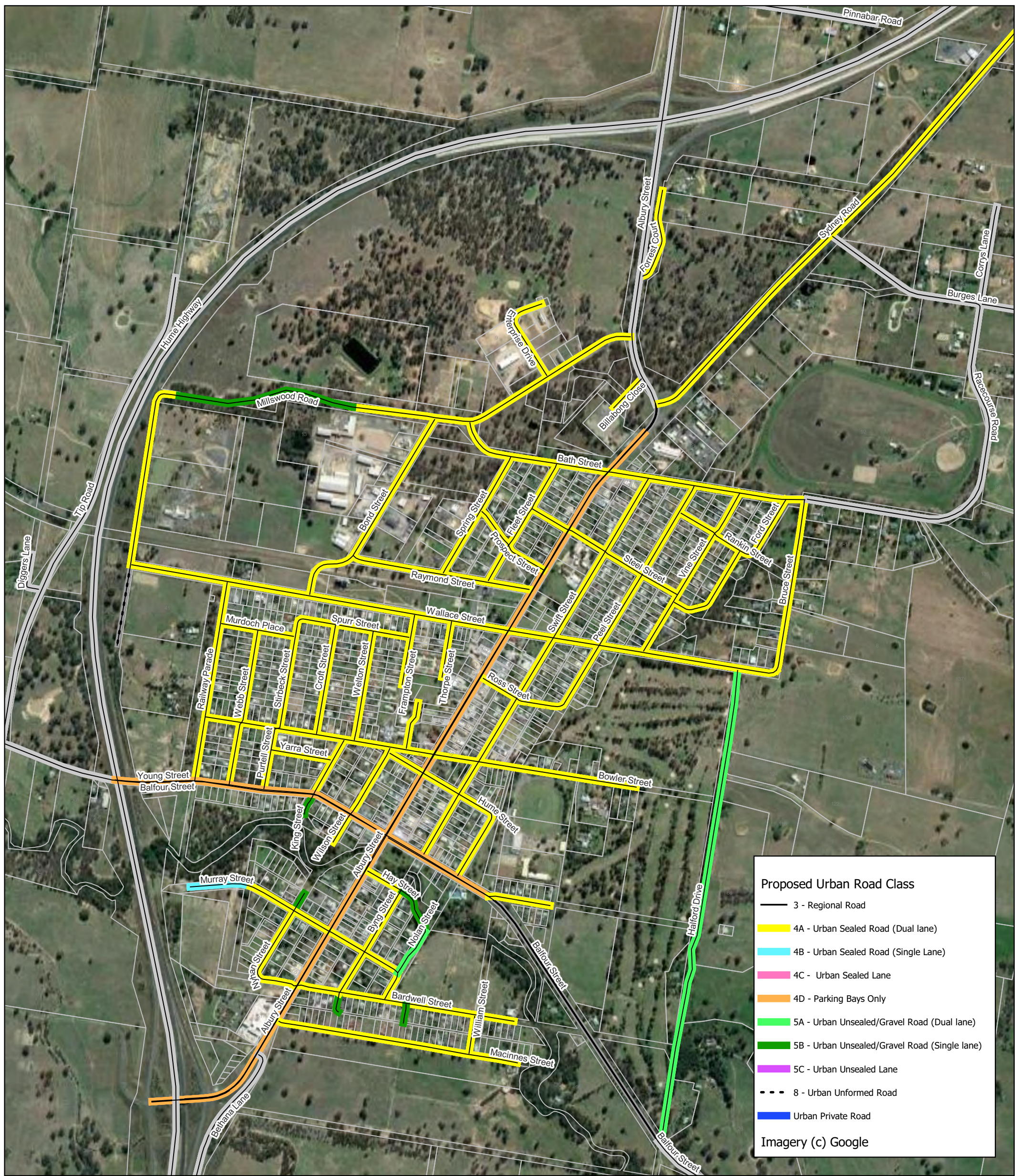


# Henty

## Proposed Urban Road Class

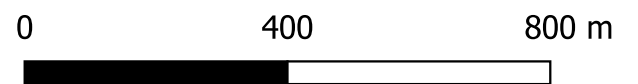


Electronic Version is the controlled version. Printed copies are considered uncontrolled. Before using a printed copy verify that it is the current version.	Document Name	Working doc file path	Version Number	Date of Issue	Review Date
	Proposed Urban Classes - Henty	C:\Users\zrf3\Desktop\Road strategy\~Road Strategy 2022\Urban Roads.qgz	6.0	2022-11-28	2023-11-28

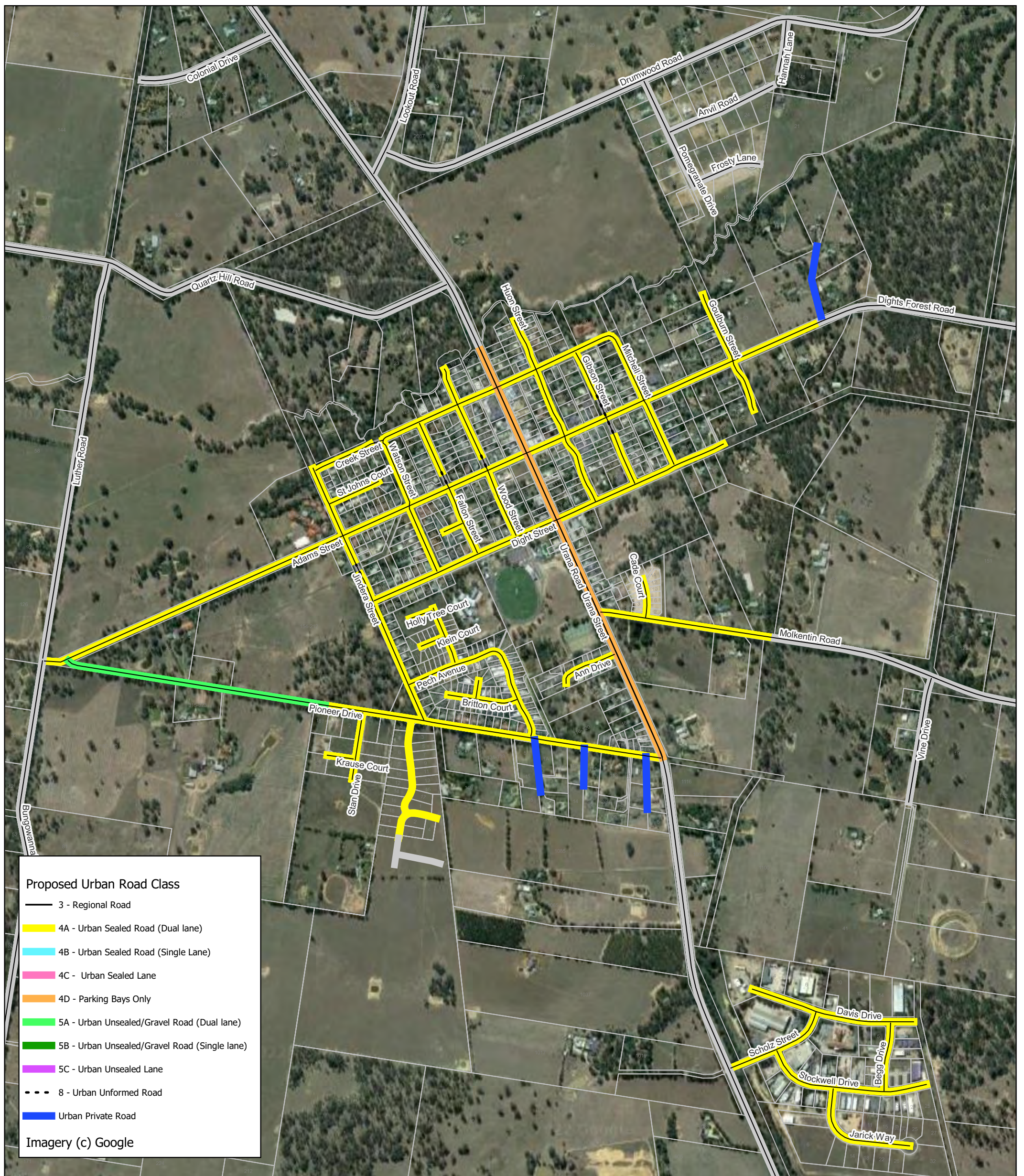


# Holbrook

## Proposed Urban Road Class




Electronic Version is the controlled version. Printed copies are considered uncontrolled. Before using a printed copy verify that it is the current version.	Document Name	Working doc file path	Version Number	Date of Issue	Review Date
	Proposed Urban Classes - Holbrook	C:\Users\zrf3\Desktop\Road strategy\~Road Strategy 2022\Urban Roads.qgz	6.0	2022-11-28	2023-11-28

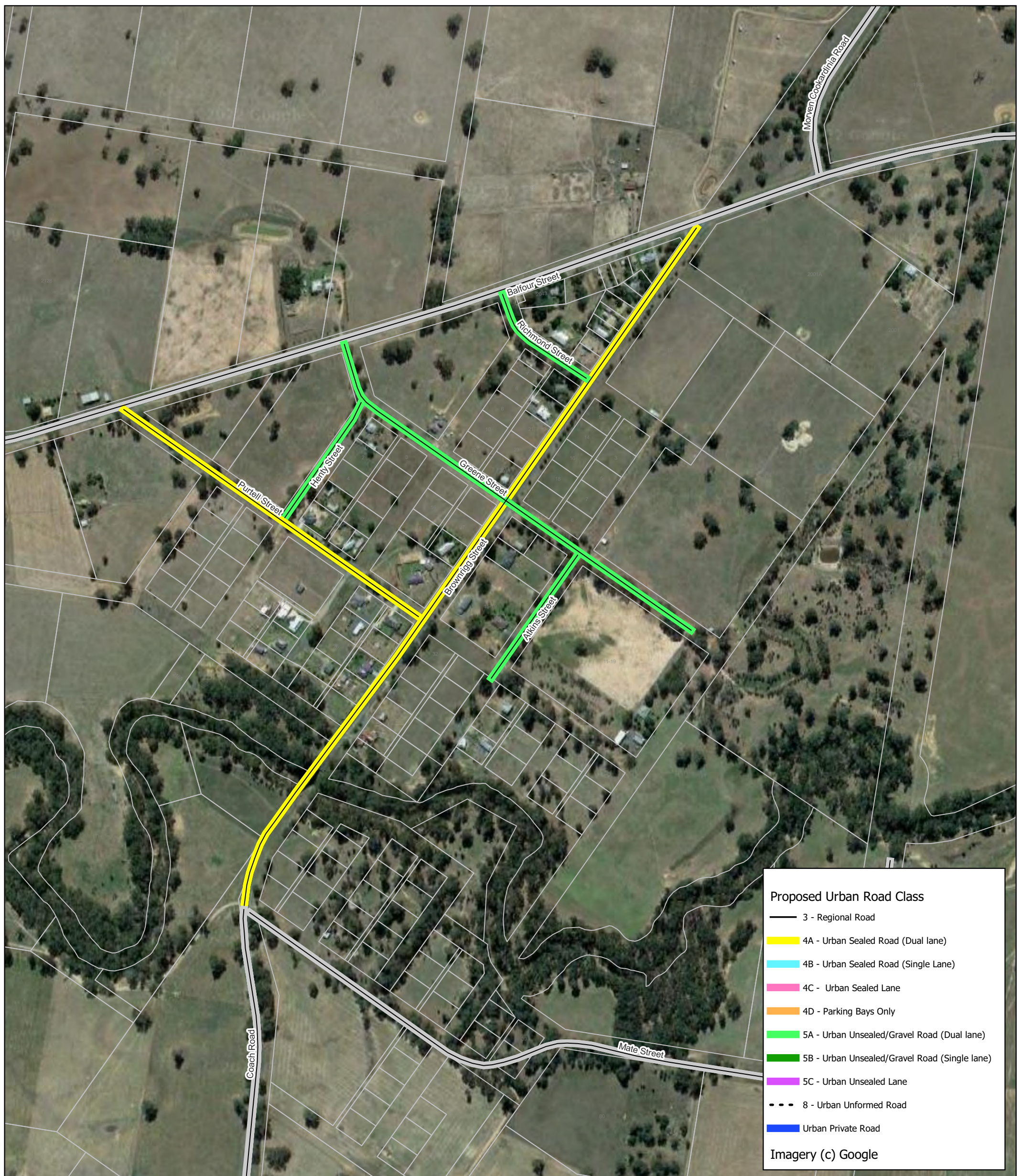


# Jindera

## Proposed Urban Road Class



Electronic Version is the controlled version. Printed copies are considered uncontrolled. Before using a printed copy verify that it is the current version.	Document Name	Working doc file path	Version Number	Date of Issue	Review Date
	Proposed Urban Classes - Jindera	C:\Users\zrf3\Desktop\Road strategy\~Road Strategy 2022\Urban Roads.qgz	6.0	2022-11-28	2023-11-28



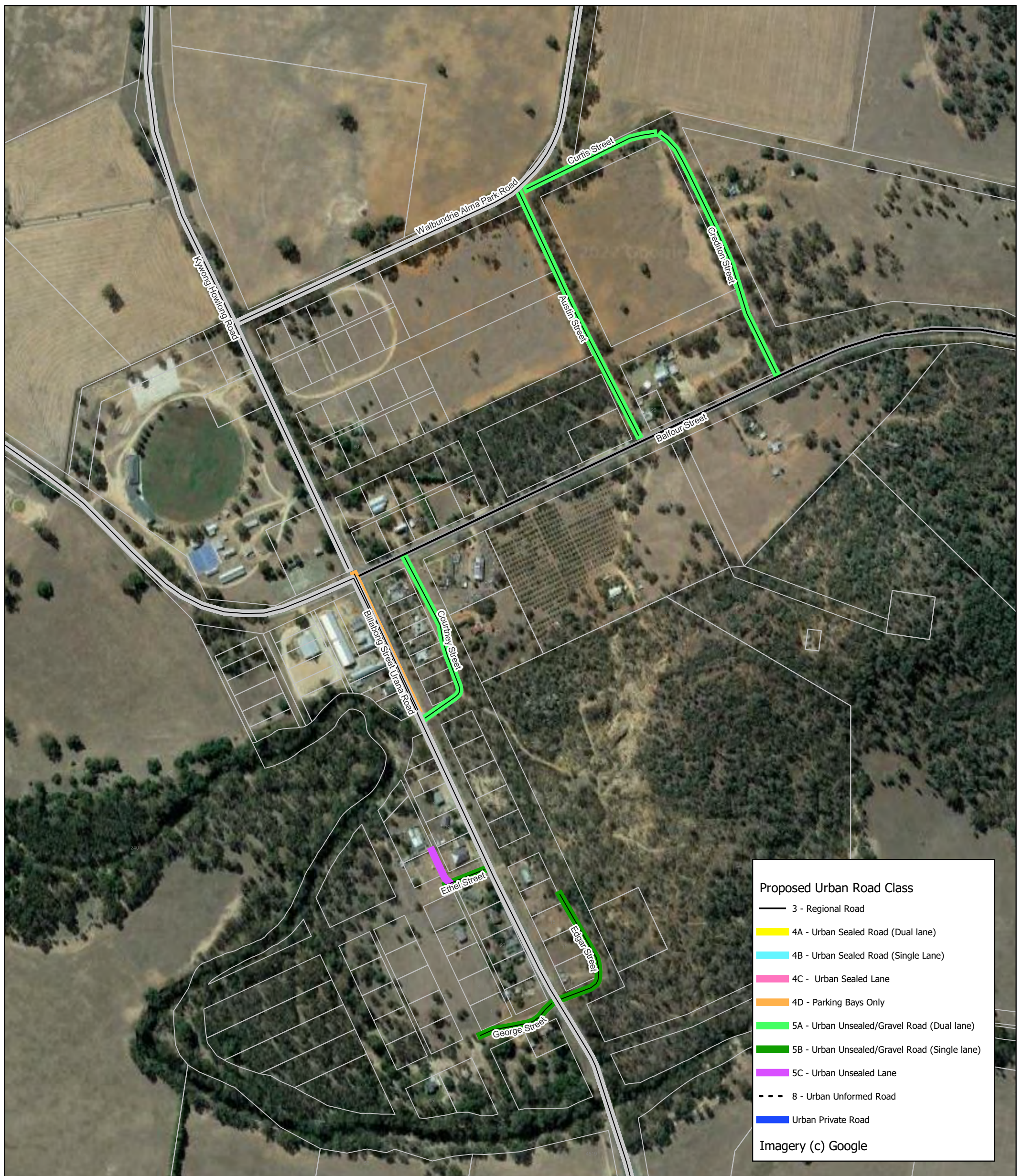
# Morven

## Proposed Urban Road Class



Electronic Version is the controlled version. Printed copies are considered uncontrolled. Before using a printed copy verify that it is the current version.	Document Name	Working doc file path	Version Number	Date of Issue	Review Date
	Proposed Urban Classes - Morven	C:\Users\zrf3\Desktop\Road strategy\~Road Strategy 2022\Urban Roads.qgz	6.0	2022-11-28	2023-11-28



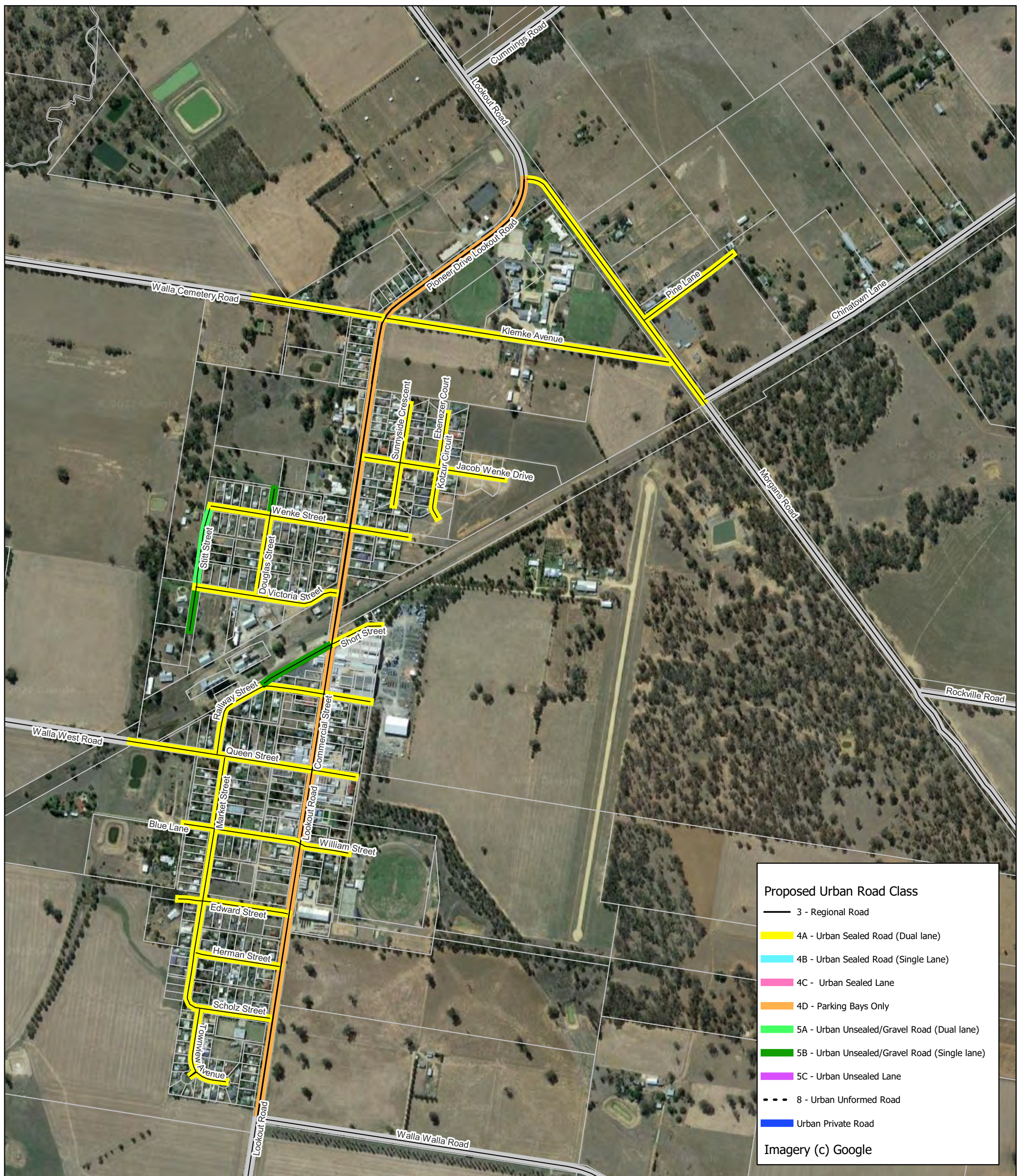


# Walbundrie

## Proposed Urban Road Class



Electronic Version is the controlled version. Printed copies are considered uncontrolled. Before using a printed copy verify that it is the current version.	Document Name	Working doc file path	Version Number	Date of Issue	Review Date
	Proposed Urban Classes - Walbundrie	C:\Users\zrf3\Desktop\Road strategy\~Road Strategy 2022\Urban Roads.qgz	6.0	2022-11-28	2023-11-28



# Walla Walla

## Proposed Urban Road Class



Electronic Version is the controlled version. Printed copies are considered uncontrolled. Before using a printed copy verify that it is the current version.	Document Name	Working doc file path	Version Number	Date of Issue	Review Date
	Proposed Urban Classes - Walla Walla	C:\Users\zrf3\Desktop\Road strategy\~Road Strategy 2022\Urban Roads.qgz	6.0	2022-11-28	2023-11-28



**Proposed Urban Road Class**

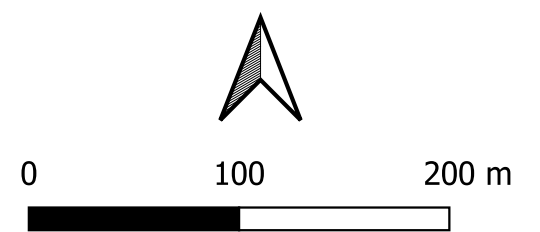
- 3 - Regional Road
- 4A - Urban Sealed Road (Dual lane)
- 4B - Urban Sealed Road (Single Lane)
- 4C - Urban Sealed Lane
- 4D - Parking Bays Only
- 5A - Urban Unsealed/Gravel Road (Dual lane)
- 5B - Urban Unsealed/Gravel Road (Single lane)
- 5C - Urban Unsealed Lane
- - - 8 - Urban Unformed Road
- Urban Private Road

Imagery (c) Google

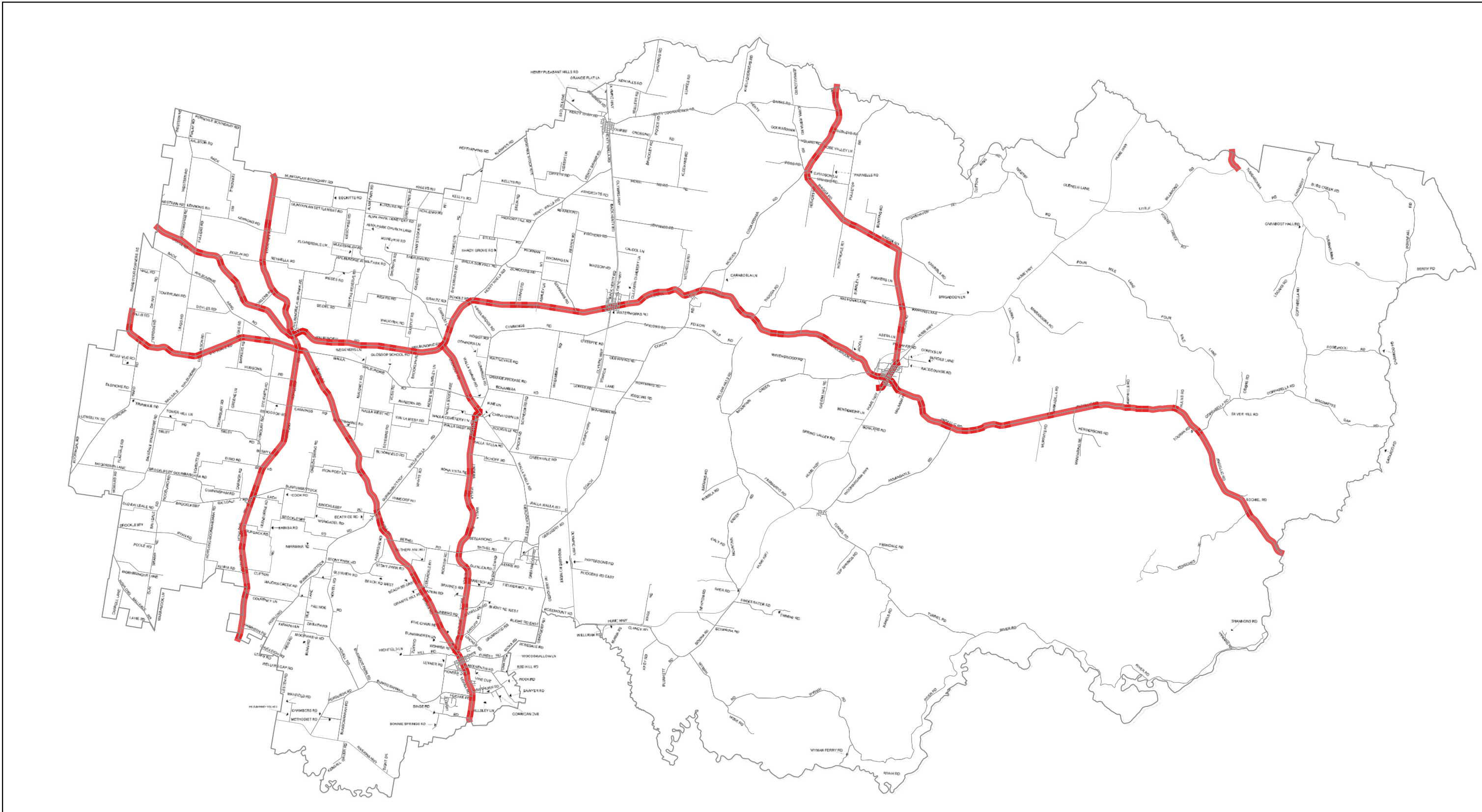


# Woomargama

## Proposed Urban Road Class



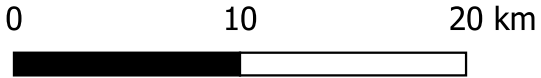
Electronic Version is the controlled version. Printed copies are considered uncontrolled. Before using a printed copy verify that it is the current version.	Document Name Proposed Urban Classes - Woomargama	Working doc file path C:\Users\zrf3\Desktop\Road strategy\~Road Strategy 2022\Urban Roads.qgz	Version Number 6.0	Date of Issue 2022-11-28	Review Date 2023-11-28
--	--	--	-----------------------	-----------------------------	---------------------------



Greater  
Hume  
Council

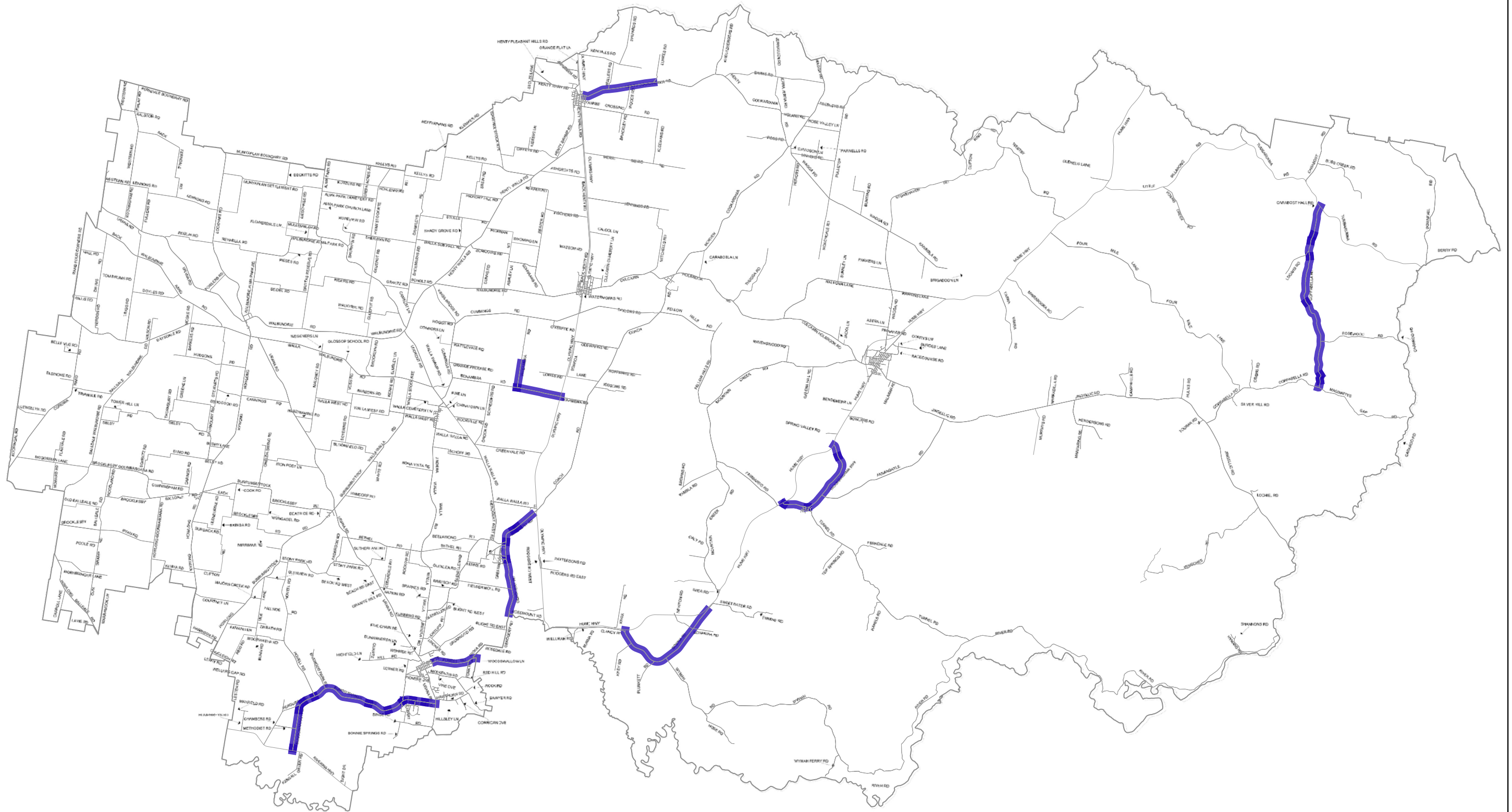
# Proposed Rural Road Class

## Class 3 - Regional Roads



Electronic Version is the controlled version. Printed copies are considered uncontrolled. Before using a printed copy verify that it is the current version.

Document Name	Working doc file path	Version Number	Date of Issue	Review Date
Class 3	G:\Projects&Maps\~Road Strategy 2022\~Road Strategy 2022\Rural Roads.qgz	1.0	2022-12-14	2023-12-14



Greater Hume Council

## Proposed Rural Road Class

### Class 4A - Local Sealed Road (8m dual lane)



0 10 20 km



Electronic Version is the controlled version. Printed copies are considered uncontrolled. Before using a printed copy verify that it is the current version.

Document Name

Class 4A

Working doc file path

G:\Projects&Maps\~Road Strategy 2022\~Road Strategy 2022\Rural Roads.qgz

Version Number

2.0

Date of Issue

2022-12-14

Review Date

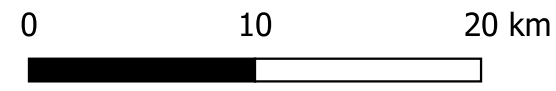
2023-12-14



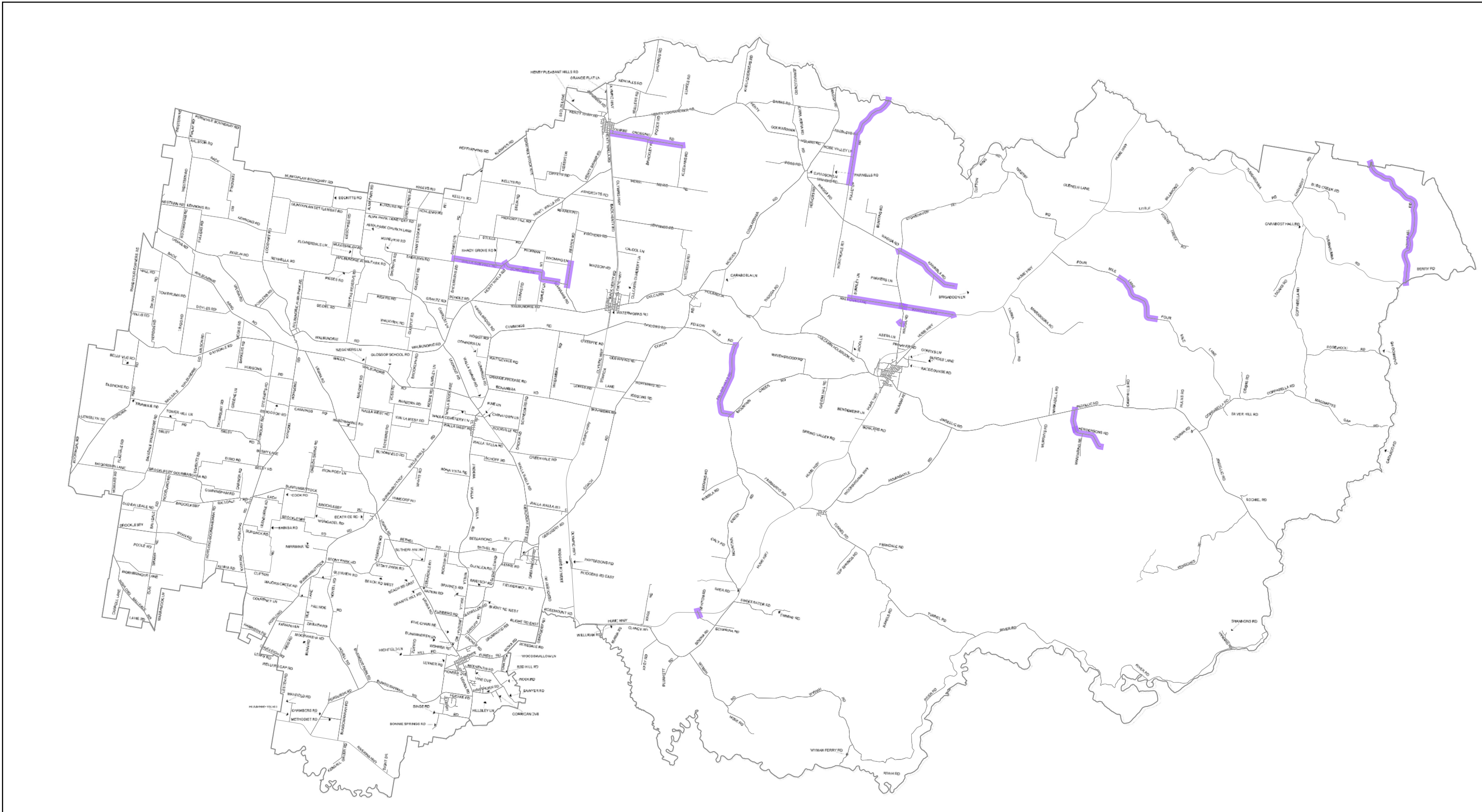
Greater  
Hume  
Council

# Proposed Rural Road Class

## Class 4B - Local Sealed Road (7m dual lane)



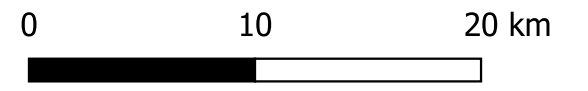
Electronic Version is the controlled version. Printed copies are considered uncontrolled. Before using a printed copy verify that it is the current version.	Document Name	Working doc file path	Version Number	Date of Issue	Review Date
	Class 4B	G:\Projects&Maps\~Road Strategy 2022\~Road Strategy 2022\Rural Roads.qgz	3.0	2022-12-14	2023-12-14



Greater  
Hume  
Council

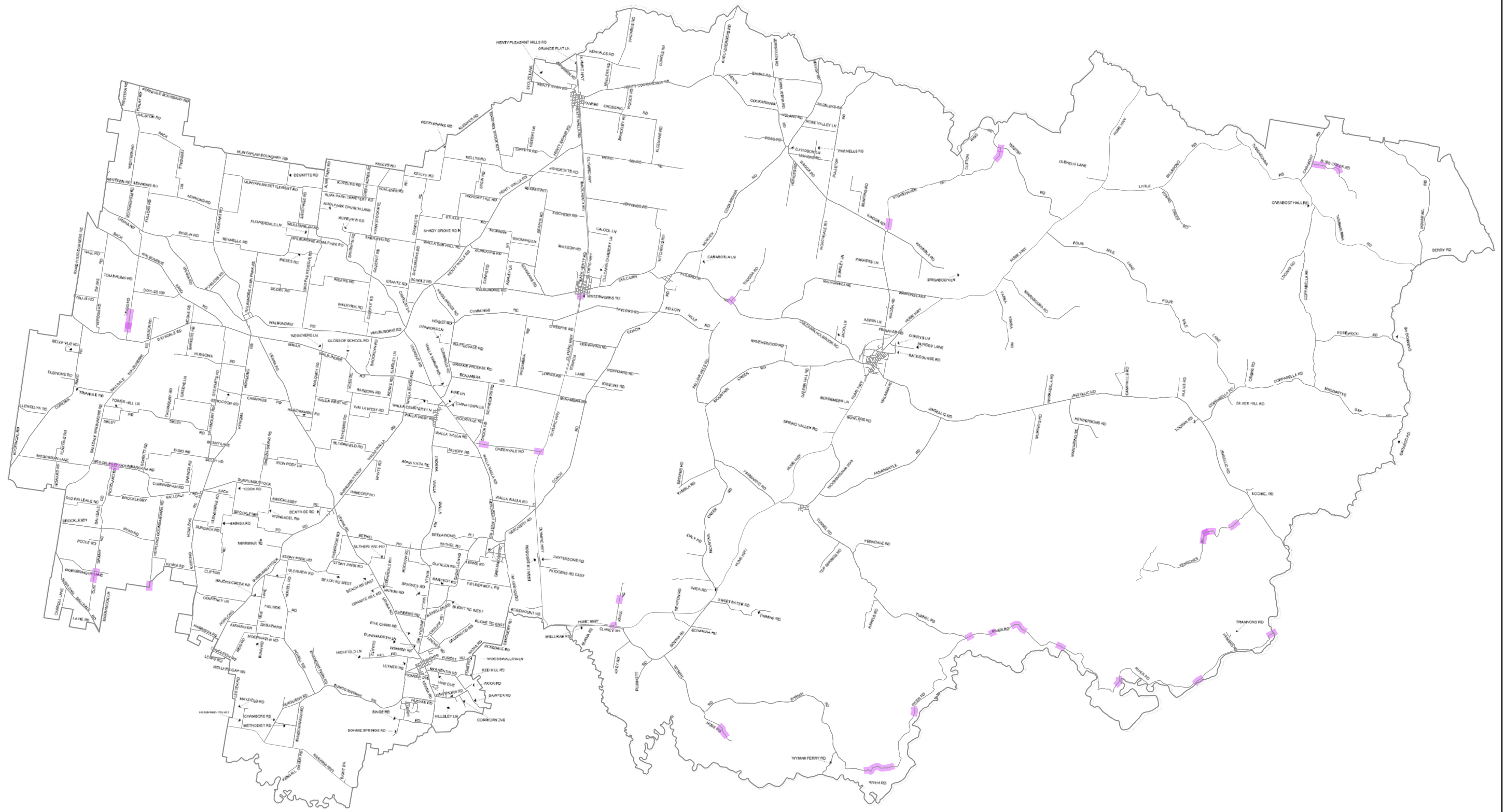
# Proposed Rural Road Class

## Class 4C - Local Sealed Road (single lane)



Electronic Version is the controlled version. Printed copies are considered uncontrolled. Before using a printed copy verify that it is the current version.


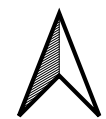
Document Name	Working doc file path	Version Number	Date of Issue	Review Date
Class 4C	G:\Projects&Maps\~Road Strategy 2022\~Road Strategy 2022\Rural Roads.qgz	3.0	2022-12-14	2023-12-14



**Greater  
Hume  
Council**

# Proposed Rural Road Class

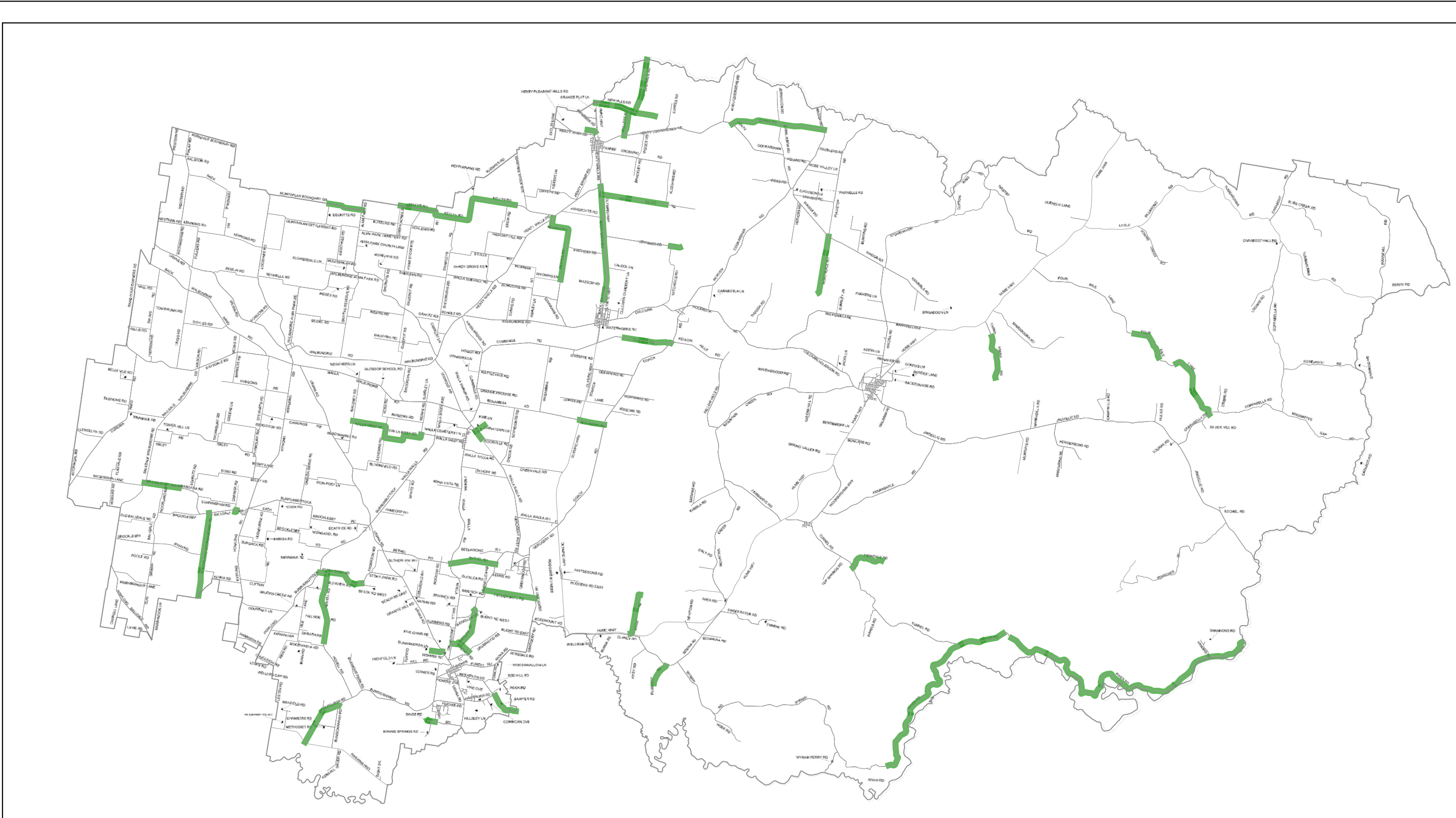
## Class 4D - Dust/Floodway Seal



Electronic Version is the controlled version. Printed copies are considered uncontrolled. Before using a printed copy verify that it is the current version.

Document Name	Working doc file path	Version Number	Date of Issue	Review Date
Class 4D	G:\Projects&Maps\~Road Strategy 2022\~Road Strategy 2022\Rural Roads.qgz	3.0	2022-12-14	2023-12-14

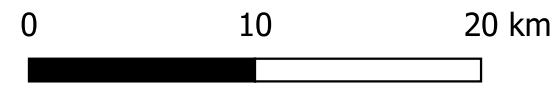




Greater  
Hume  
Council

# Proposed Rural Road Class

## Class 5 - Local Unsealed Road (dual lane)



Electronic Version is the controlled version. Printed copies are considered uncontrolled. Before using a printed copy verify that it is the current version.

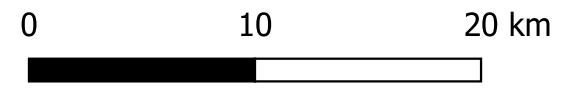
Document Name	Working doc file path	Version Number	Date of Issue	Review Date
Class 5	G:\Projects&Maps\~Road Strategy 2022\~Road Strategy 2022\Rural Roads.qgz	2.0	2022-12-14	2023-12-14



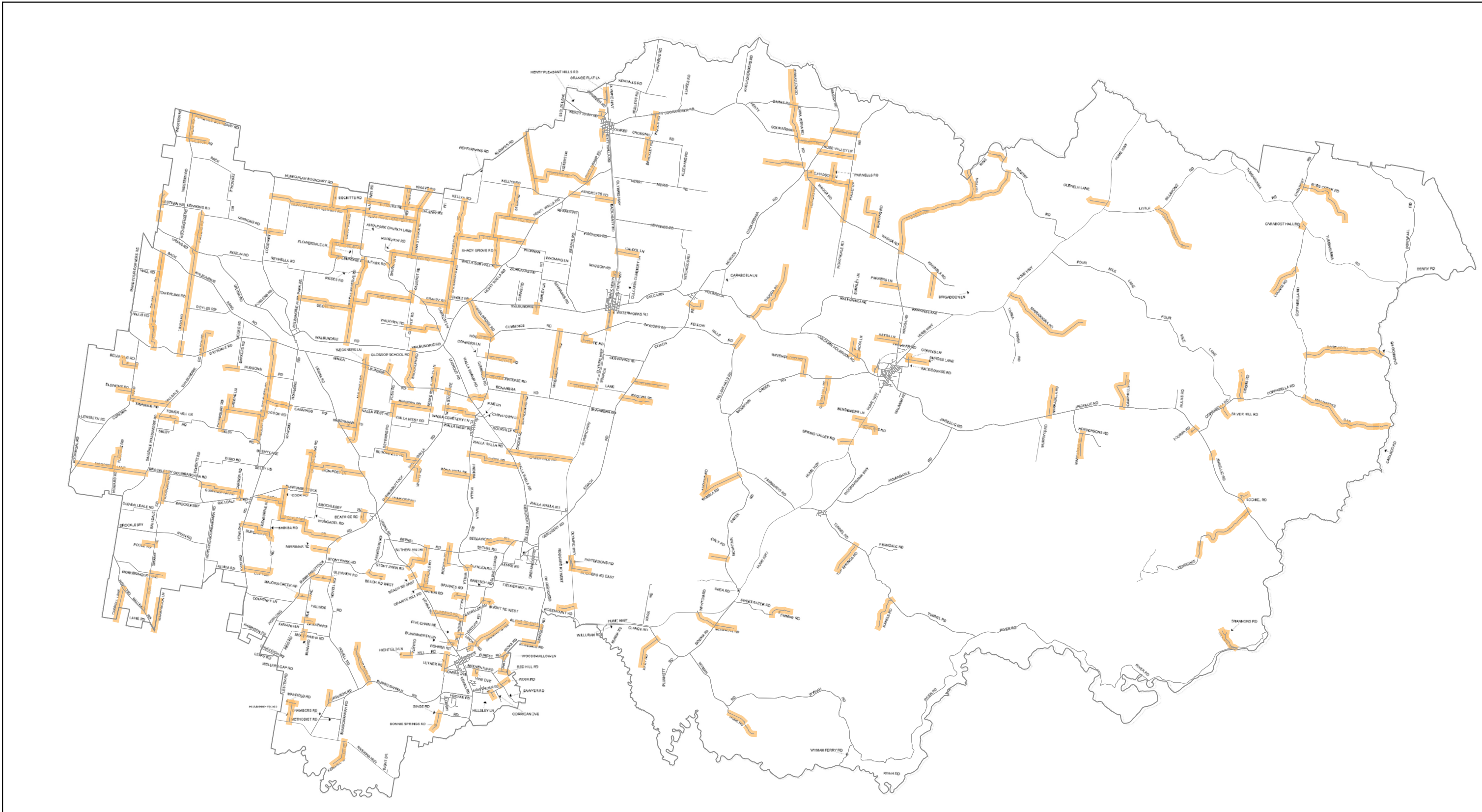
Greater  
Hume  
Council

## Proposed Rural Road Class

Class 6A - Local Unsealed Road (single lane, bus route)



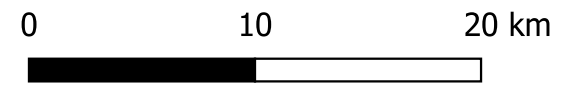
Electronic Version is the controlled version. Printed copies are considered uncontrolled. Before using a printed copy verify that it is the current version.	Document Name	Working doc file path	Version Number	Date of Issue	Review Date
	Class 6A	G:\Projects&Maps\~Road Strategy 2022\~Road Strategy 2022\Rural Roads.qgz	2.0	2022-12-14	2023-12-14



Greater  
Hume  
Council

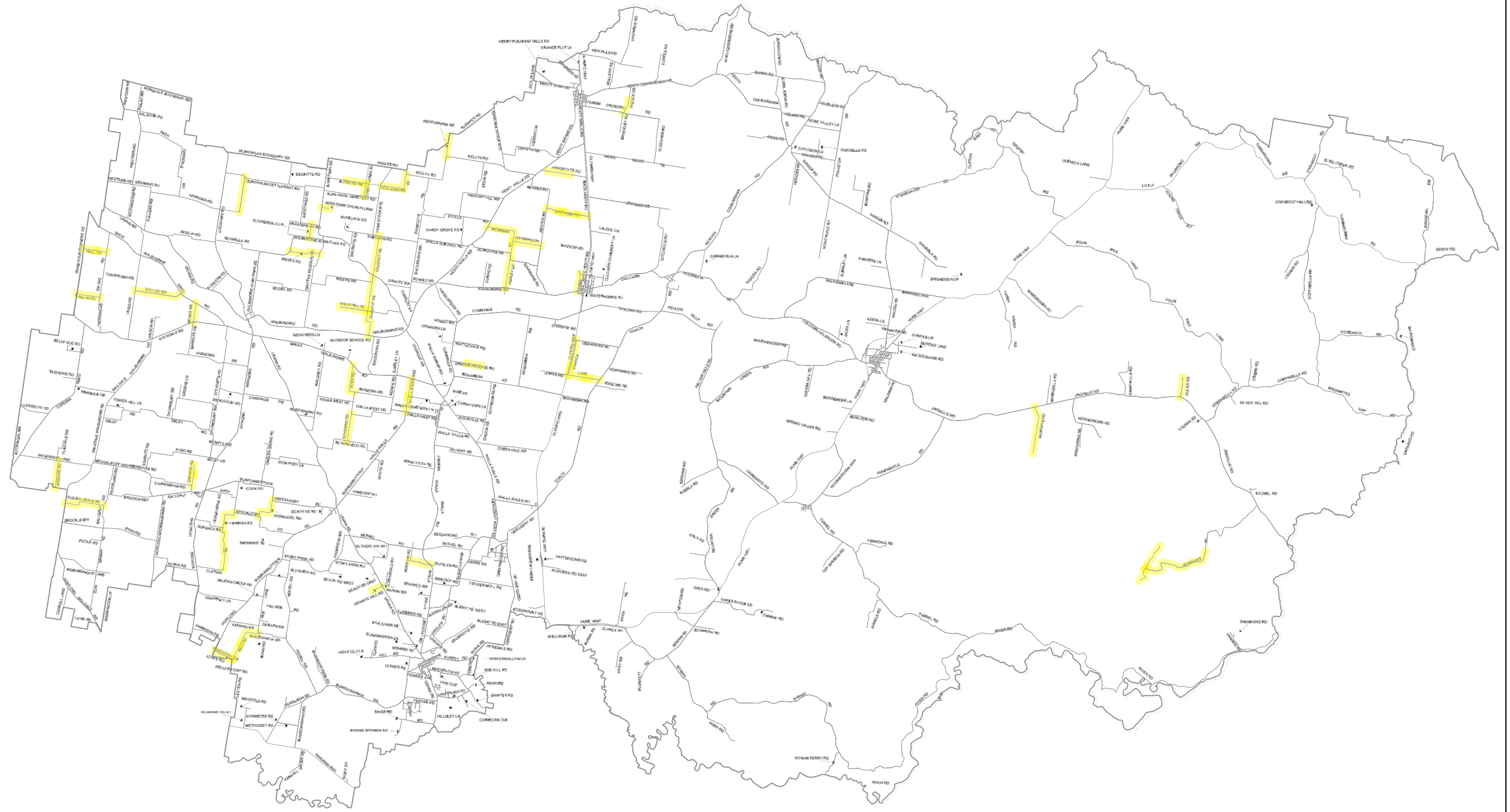
# Proposed Rural Road Class

## Class 6B - Local Unsealed Road (single lane)



Electronic Version is the controlled version. Printed copies are considered uncontrolled. Before using a printed copy verify that it is the current version.

Document Name	Working doc file path	Version Number	Date of Issue	Review Date
Class 6B	G:\Projects&Maps\~Road Strategy 2022\~Road Strategy 2022\Rural Roads.qgz	2.0	2022-12-14	2023-12-14



Greater  
Hume  
Council

## Proposed Rural Road Class

### Class 7 - Local Formed Road

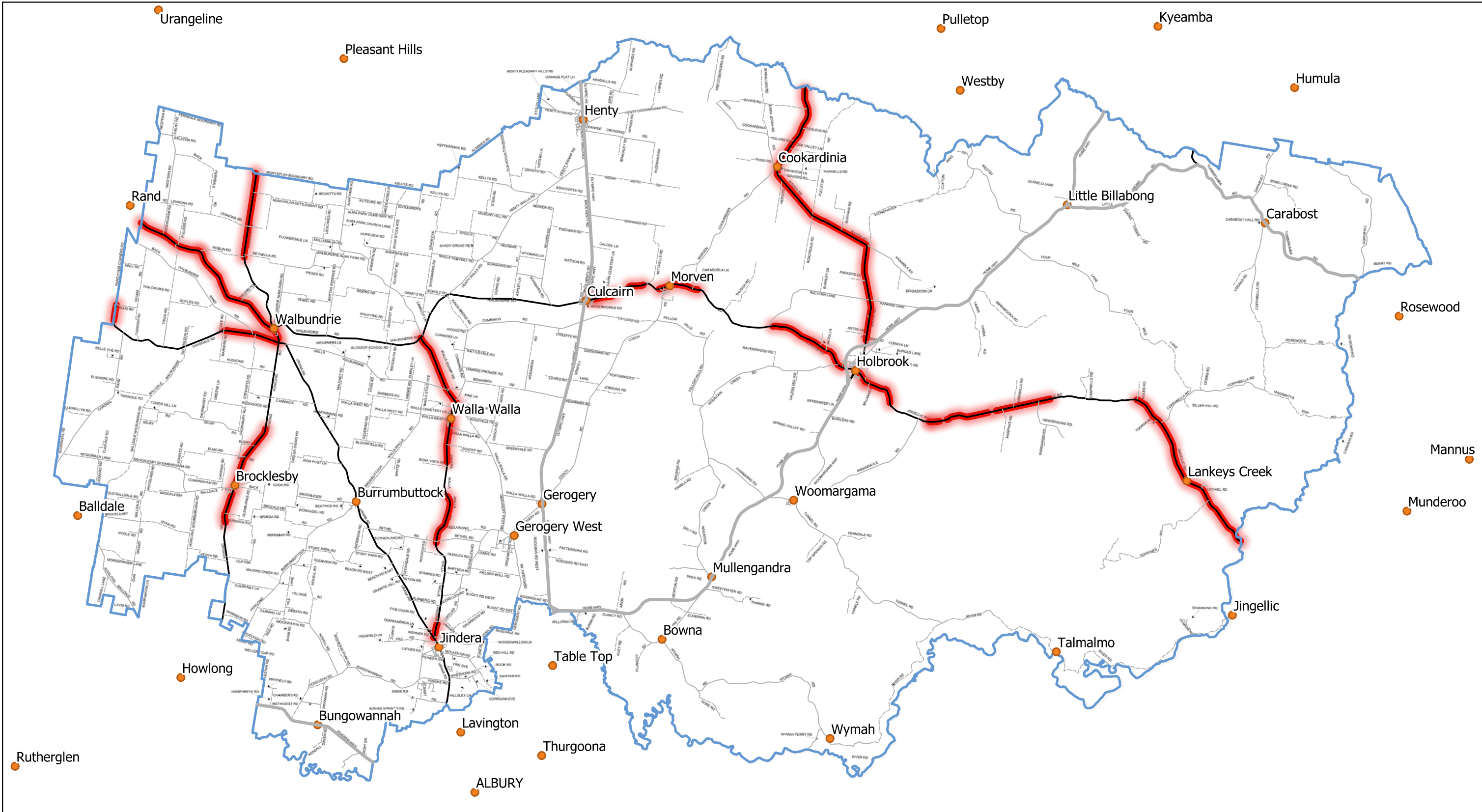


0 10 20 km



Electronic Version is the controlled version. Printed copies are considered uncontrolled. Before using a printed copy verify that it is the current version.

Document Name	Working doc file path	Version Number	Date of Issue	Review Date
Class 7	G:\Projects&Maps\~Road Strategy 2022\~Road Strategy 2022\Rural Roads.qgz	2.0	2022-12-14	2023-12-14

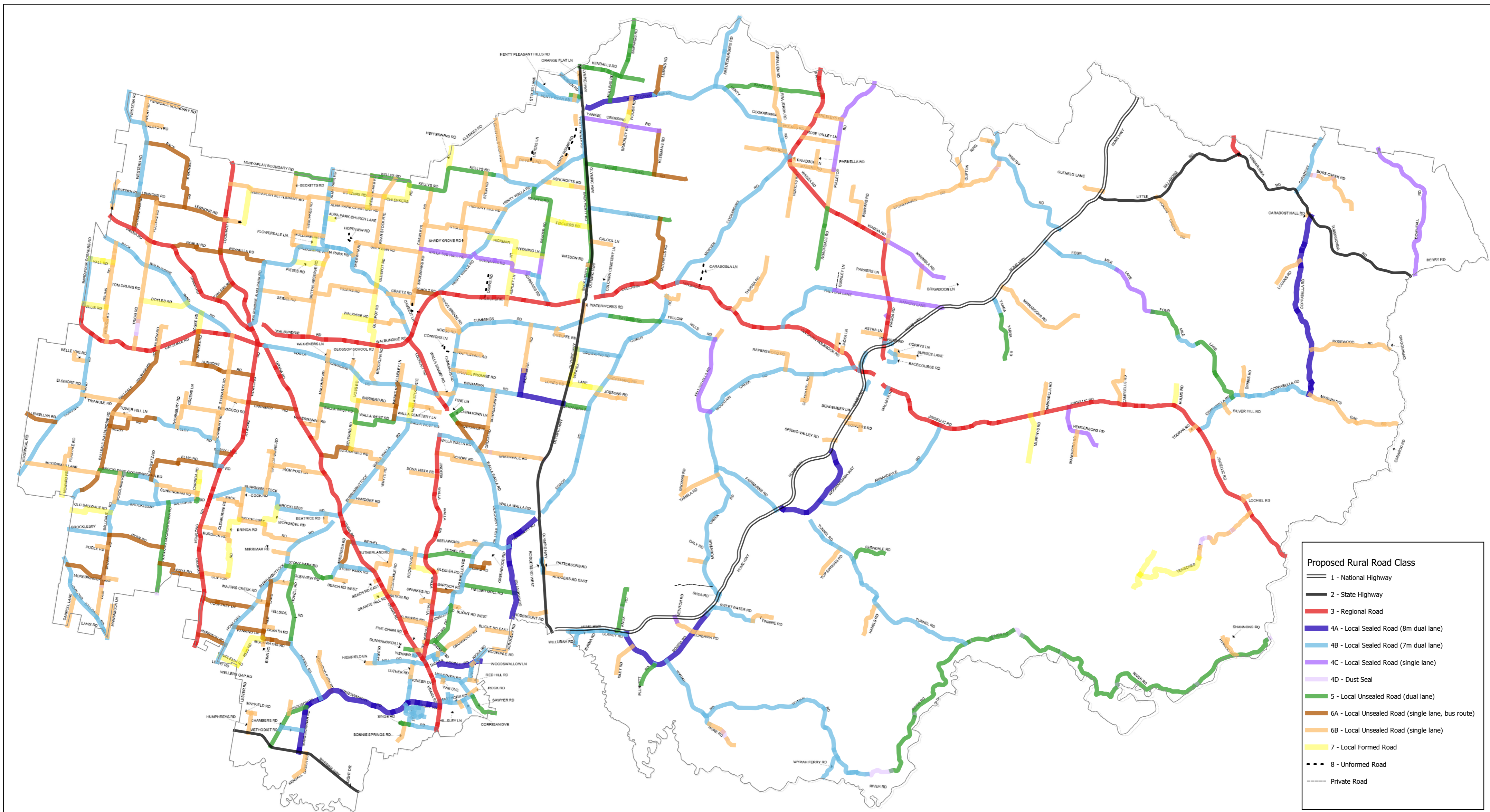


Greater  
Hume  
Council

## Regional Roads Insufficient Width Less than 7.5m wide

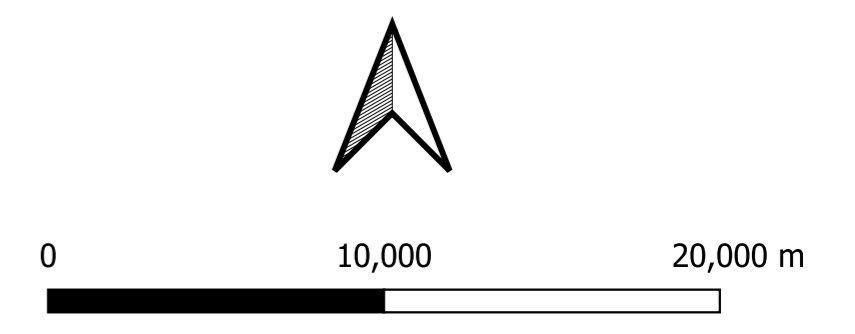
Electronic Version is the controlled version. Printed copies are considered uncontrolled. Before using a printed copy verify that it is the current version.

Document Name	Working doc file path	Version Number	Date of Issue	Review Date
Regional Road Insufficient Width	G:\Projects&Maps\~Road Strategy 2022\regional roads\Map.gqz	1.0	2022-12-06	2023-12-06



# Proposed Rural Road Class

## Roads Strategy 2022



Electronic Version is the controlled version. Printed copies are considered uncontrolled. Before using a printed copy verify that it is the current version.	Document Name	Working doc file path	Version Number	Date of Issue	Review Date
	Proposed Rural Road Class	G:\Projects&Maps\~Road Strategy 2022\~Road Strategy 2022\Rural Roads.qgz	6.0	2022-12-14	2023-12-14