

10 AUG 2022

Peter and Fay Antone

60 Adams St

Jindera

NSW ... 2642

08/08/2022

The General Manager
Greater Hume Shire.

Dear Sir/ Madam

We are writing to you re the proposed footpath in front of our home.

We strongly object to this proposal.

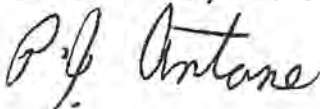
1. We are both aged pensioners. The cost of living is going up every day, fuel, medical benefits, insurances, food, electricity, gas, doctors etc and now you are going to bill us over \$5,200.00 for a footpath that we will never use.
2. We are on the very outskirts of the village and don't see many people walking along here to make good use of the money spent.
3. People go bush walking without footpaths, I cannot see why they can't walk on grass here.
4. There is no footpath between the Hall and the Hotel I am sure more people would use that.
5. This is not on our land, you own the land if you want to spend / waste your money on a footpath you can do it, but do not expect us to pay for it. We were not consulted about this at all.

You have offered for us to pay for it in our rates over the next five years, our rates are hard to pay for now without an extra \$1000.00 per year put on it.

We can think of a lot of other matters much more important that the council could spend your money on before footpaths. Please don't turn our lovely little village into a concrete city suburb. Please reconsider this awful proposal.

Yours faithfully

Peter and Fay Antone



08/08/22

[Show header](#)

From : petakoz1@gmail.com

To : mail@greaterhume.nsw.gov.au

Sent : 2022-08-17T12:47:38.0000000+10:00

To Whom it may concern,

I am writing to express my concerns with the proposed footpath construction at the front of 64-66 Adams Street JIndera.

1. We are on the outskirts of town, and feel that this is unnecessary. There are very few people who walk past and into 'town' - therefore this construction would only benefit a very small number of people.
2. The cost to us is exorbitant to benefit (not ourselves) a very small number of people.
3. I strongly believe that "council" is wasting funding on this proposed construction - and these funds being spent far exceed any perceived benefits.
4. We have a failing sewerage system within the township which rectification should be of an immediate and higher priority to a footpath with little utility.
5. The roads within the vicinity of Jindera are in very poor condition, with numerous large potholes and damaged surfaces - again rectification of the roads should be of an immediate and higher priority to a footpath with little utility.

Can you advise if the proposed footpath will be on both sides of Adams Street? If not then the installation of the path is inequitable, as properties across the road would not be incurring such costs.

For your consideration

Roger Buchs and Peta Kosonen

[Show header](#)

Proposed Footpath Construction

From : karmenlukins18@gmail.com

To : mail@greaterhume.nsw.gov.au

Sent : 2022-08-19T10:01:37.0000000+10:00

Dear Greater Hume Council,

I am writing in response to a letter sent to us and signed by Greg Blackie on 26 July 2022.

This letter was in regards to a Proposed Footpath Construction at our property address, 54-56 Adams Street Jindera.

As the site where the Footpath is to be constructed is 100% Council land we will not be paying any part towards construction costs.

When we build here, there were no policies with Council to say this would be a consideration we'd have to make.

If you are able to provide a copy from Council of the policy that states land owners need to contribute 50% of costs, it would be appreciated.

Our drains and sewage system have been very inadequate for a very long time. This is of a higher priority than a footpath. However, this is still a matter for council and not our concern financially.

In past conversations it has been made very clear that the nature strip belongs to Council and we were not to add or take anything from it.

We chose to live in this area as it was semi rural and did not want high levels of foot traffic. The establishment of Pomegranate Estate has increased the amount of foot traffic in our area. This unfortunately occurs at ridiculous hours of the morning, to the point where we've had to bring our dog inside at night to avoid her barking at people and waking both us and the neighbours.

If a Footpath is needed to complete a walking loop then Council will have to fund this project 100% as we will not be making a 50% contribution.

Thank you for your time,

Matthew and Karmen Lukins

**ORDINARY MEETING OF GREATER HUME COUNCIL
TO BE HELD AT
COMMUNITY MEETING ROOM, LIBRARY COMPLEX, LIBRARY LANE, HOLBROOK
ON WEDNESDAY 20 JULY 2022**

ENGINEERING

- PROVISION OF FOOTPATH – ADAMS STREET, JINDERA**
Report prepared by Works Engineer – Andrew Walls.

REASON FOR REPORT

To advise Council of the proposed cost and apportionment for the Adams Street Footpath Project which is part of Council's 2022 / 2023 capital works program at Jindera as required by Council Policy.

REFERENCE TO DELIVERY PLAN ACTION

Objective; Our development and maintenance is sustainable, environmentally responsible, accessible and enjoyed by our community.
Outcome 4.1; Infrastructure and facilities meets the needs of our communities.

DISCUSSION

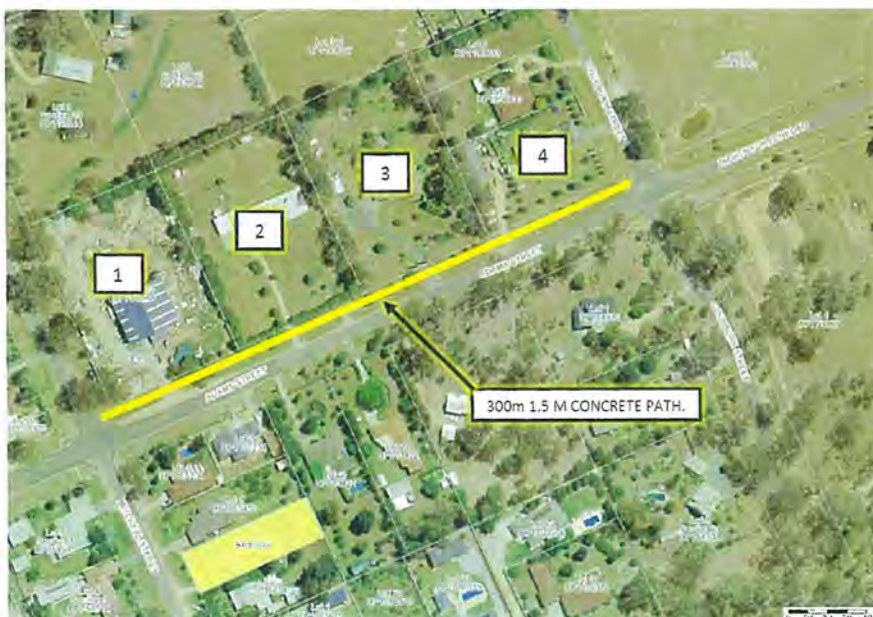
As required by Council Policy, administration of *Contributions for Footpath/Kerb and Channel Construction Policy*, this report provides the proposed cost apportionment for the Adams Street (Jindera) Footpath Project.

The proposed works include the construction of a 1.5m footpath on the northern side of Adams Street from Mitchell Street to Goulburn Street for approximately 300m.

A table showing the current estimate rates used to calculate the landowners contributions is **ENCLOSED SEPARATELY** for Councillor's information.

A sketch of the proposed works is included for Councillor's information.

Plan of Proposed Works



**ORDINARY MEETING OF GREATER HUME COUNCIL
TO BE HELD AT
COMMUNITY MEETING ROOM, LIBRARY COMPLEX, LIBRARY LANE, HOLBROOK
ON WEDNESDAY 20 JULY 2022**

PROVISION OF FOOTPATH – ADAMS STREET, JINDERA [CONT'D]

BUDGET IMPLICATION

Council has allocated \$60,000 for the completion of this project in the 2022/23 Operational Plan.

CONCLUSION

The completion of footpath within this street as planned will improve property owner and public accessibility.

RECOMMENDATION

That Council:

1. Approve the construction of footpath in Adams Street, Jindera
2. That the cost to land owners be as detailed
3. That the landowners be notified of the estimated amount of their contribution to the project

Contributions for Footpath/Kerb and Channel Construction Policy

Document Name	Document Version Number	Review Date
Contributions for Footpath/Kerb and Channel Construction Policy	1.0.3	October 2024
Date Adopted	Minute Number	Status
10 November 2021	6059	Revised

Purpose

To detail Council's policy in respect to levying contributions payable by landowners of property abutting the construction of new footpaths/kerb and channel under the Roads Act 1993 and as a guide for the equitable distribution of costs between Council and landowners.

The Roads Act 1993 Section 217 provides for Council to recover a maximum of half of the cost of constructing paved footpaths and/or kerb and channel from the owners of properties with frontage to a public street. It does not apply to the renewal or repair of any footpaths or kerb and channel.

Scope

This Policy applies to land owners adjacent to the initial construction of all footpath/kerb and channel under Council's control, including but not limited to operational land, community land, nature strips, road corridors and public reserves etc. Pursuant to sections 217,218 and 219 of the Roads Act 1993.

Definitions

Footpaths – Also referred to as Footway, Pathway, Pavement and Path - Are defined as the work constructed for the specific purpose of conveying pedestrian traffic.

Kerb and Channel – Also referred to as Kerb, Guttering, Kerb and Gutter - Is defined as the civil works necessary to contain rainwater runoff to the road carriage way.

Policy Content

Proposed footpath/kerb and channel works are determined through Council's normal budgetary process. Once the proposed works are adopted by Council they are included in Council's Capital Works Program.

Determining the Levied Apportionment

Landowner Initiated Projects

Landowners will be responsible for the full cost (100%) of the project, unless otherwise approved by Council.

Council Initiated Projects

Contributions towards the cost of footpaths/kerb and channelling works in public roads shall be levied pursuant to Section 217 of the Roads Act 1993.

- The unit rate for footpaths/kerb and channel construction utilised for the determination of contributions levied are to be a uniform rate, irrespective of location, road class footpath/ kerb and channel form.

Kerb and Channel

- All properties with one frontage to a public road
 - Levied at 50% of cost of the frontage
- All properties with more than one frontage to a public road
 - Levied at 50% of cost of the frontage with street address plus
 - Levied at 25% of cost of all the other frontages

Footpaths 1.5 metres Wide

- All properties with one frontage to a public road
 - Levied at 50% of cost of the frontage
- All properties with more than one frontage to a public road
 - Levied at 50% of cost of the frontage with street address plus
 - Levied at 25% of cost of all the other frontages.

Footpaths Greater than 1.5 metres Wide, e.g. A Shared Path

- Contribution as per 1.5 metre width (As Above) with additional width at full cost to Council.

Reports to Council and Landowner Notification

1. Report One (1) is presented to Council to notify of the footpath/kerb and channel project and to advise of the proposed cost and apportionment for adjacent Landowners. Report 1 is normally provided to Council at its Ordinary Meeting held in July after the adoption of the Budget

Landowners will be notified of the proposed works following the adoption of the project by Council. This will allow time, minimum of four weeks, for any concerns the landowner may have prior to works commencing. - Letter One (1)

- Notification Includes but not limited to
 - Description of project
 - Location of project
 - Estimate of contributions
 - Information regarding payment process
 - Final date for comments.

2. Report Two (2) is presented to Council for consideration of any concerns raised from Landowners following their notification of apportioned contributions for the construction of the new footpath/kerb and channel. If concerns are raised further discussions will be held with the concerned Landowner/s to determine a resolution prior to the commencement of the project. If no concerns are raised the project will be recommended to Council to proceed with.

Notification will be given to Landowners indicating the commencement of works - Letter Two (2)

- Notification Includes but not limited to
 - Date of commencement
 - Estimated date of completion.

Notification will be given to Residents indicating the commencement of works - Letter Three (3)

- Notification Includes but not limited to
 - Date of commencement
 - Estimated date of completion.

3. Notification will be given to Landowners upon completion of works – Letter Four (4)

- Notification Includes but not limited to
 - Final cost of contribution
 - Information regarding payment arrangements
 - Invoice for contributions.

Payment

Landowners, on written application, may make application to pay their contribution by quarterly instalments over a period of a maximum of five years.

Non-compliance with notices issued under the Roads Act 1993 Section 219 renders landowners liable for legal action to recover unpaid contributions.

Links to Policy

Debt Recovery policy

Links to Procedure

ENG - Contributions for Footpath/Kerb and Channel Construction Procedure

Links to Forms

- Contributions for Footpath/Kerb and Channel - Construction Proposed - Notification - Letter 1
- Contributions for Footpath/Kerb and Channel - Construction Commencing – Landowner Notification - Letter 2
- Contributions for Footpath/Kerb and Channel - Construction Commencing – Resident Notification - Letter 3
- Contributions for Footpath/Kerb and Channel - Construction Completed - Invoicing - Letter 4
- Contributions for Footpath Kerb and Channel - Report 1
- Contributions for Footpath Kerb and Channel - Report 2.

References

Roads Act 1993 (Clauses 217, 218 and 219)

Responsibility

Director Engineering

Document Author

Director Engineering

Relevant Legislation

Roads Act 1993

Associated Records

- Council Fees and Charges
- Council Delivery Program
- Council Operational Plan.

Greg Blackie

From: Amanda Williams
Sent: Friday, 7 October 2022 3:58 PM
To: Greg Blackie
Subject: Original Correspondence from Craig Schultz

Attention: The General Manager**From :**

To : mail@greaterhume.nsw.gov.au

Sent : 2022-01-10T13:05:06.0000000+11:00

Good afternoon,

I am enquiring as to the possibility of enclosing and leasing Carabobala Lane, Morven, from the Greater Hume Shire.

Carabobala Lane divides my properties from the Culcairn/Holbrook Road to the Morven/Cookardinia Road.

I have noticed an increase in the number of noxious weeds growing along the Lane (St Johns Wort, Silver Leaf Nightshade and Bathurst Burr) and creeping onto my land. The Lane is not maintained and is almost impassable for vehicles.

If this application is successful, I propose to pay Council an agreed annual fee, I will fence both ends and install double gates for access and control the noxious weeds. I will also install a water joint so that my livestock can graze the lane.

If you wish to discuss this further, please contact me on

I appreciate your consideration.

Kind regards,
Craig Schulz

Kind Regards,

Amanda Williams
Engineering Administration Officer
Greater Hume Council
39 Young St
PO Box 99
Holbrook NSW 2644
T 02 6044 8911



Proposed Closure to Vehicular traffic and Leasing of Carabobala Lane Morven

Greater Hume Council received a proposal to lease Carabobala Lane, Morven (see map below).

Council would like to give the Public an opportunity to comment on the closure of vehicular access and lease proposal prior to consideration by Council, details of the lease include but not limited to:

- Initial lease will have an end date of 31 December 2025
- Any further lease will be in 5 year increments
- The lane will have vehicular access removed
- Public access to the lane will still be available

If you have any comments in relation to the above proposal, please reply to the General Manager, by COB Monday 5 September 2022 to PO Box 99, Holbrook NSW 2644 or email:

mail@greaterhume.nsw.gov.au





Greater
Hume
Council

All correspondence
PO Box 99 Holbrook NSW 2644

P 02 6036 0100 or 1300 653 538
E mail@greaterhume.nsw.gov.au
greaterhume.nsw.gov.au

ABN 44 970 341 154

Dear

Proposed Leasing of Carabobala Lane Morven

As an adjoining land holder of Carabobala Lane Morven, Council would like to advise we have received a proposal from Craig and Lisa Schultz to lease Carabobala Lane, Morven. (See attached Map)

Council would like to give you the opportunity to comment on the proposal prior to consideration by Council:

- Initial lease will have an end date of 31 December 2025
- Any further lease will be in 5 year increments
- The lane will have vehicular access removed
- Public access to the lane will still be available

Council will be advertising the proposed lease for comment.

If you have any comments in relation to the above proposal, please reply to General Manager, by COB Friday 19th August 2022 to PO Box 99, Holbrook NSW 2644 or email mail@greaterhume.nsw.gov.au

If you have any further enquiries please contact Greg Blackie Director Engineering on 6036 0100.

Yours faithfully

A handwritten signature in black ink, appearing to read 'G. Blackie'.

Digitally signed 7 October 2022

Greg Blackie
Director Engineering
GREATER HUME COUNCIL
Our Ref: GB:AW

TOURISM AND PROMOTIONS REPORT - SEPTEMBER 2022

Prepared by: Kerrie Wise, Executive Assistant, Governance, Tourism and Promotions

Greater Hume Council Websites

Outcome 4.2 - Our communication is open, effective and purposeful to connect and educate our community.

Continued implementation of the GHC Communication Plan. Maintain and manage the Greater Hume Council suite of websites which are compliant with accessibility standards. Seamless CMS(OpenCities) is the provider of Council's websites – Greater Hume Council, Visit Greater Hume, Greater Hume Children Services and Town and Village websites.

Comments

		Greater Hume greaterhume.nsw.gov.au		GH Children Services ghchildren.com.au		Visit Greater Hume visitgreaterhume.com.au	
September 2022		22	21	22	21	22	21
Website Traffic	New	5100	4701	514	416	1337	423
	Returning	1308	1498	157	236	156	42
Traffic Source	Organic	3907	4078	367	180	625	233
	Direct	1464	1095	288	435	149	85
	Referral	126	157	5	7	326	124
	Social	373	274	11	30	294	4
Device Paths	Desktop	2762	2598	363	250	446	225
	Mobile	2885	2736	305	395	812	188
	Tablet	145	198	3	7	111	20
Bounce Rate	%	66.61	59.89	70.64	71.63	69.01	68.90

www.greaterhume.nsw.gov.au - top pages:

1. Your Greater Hume Council - Building and Development
2. Contact Us
3. Your Greater Hume Council - Careers With Us
4. Living in Greater Hume – Waste Facilities Opening Times Charges and Accepted Waste
5. Living in Greater Hume - Rates

www.ghchildren.com.au – top pages:

1. Family Day Care
2. News - Higher Child Care Subsidy and Removal of Annual Cap
3. Holbrook Centre
4. Family Day Care - Enrol Your Child/Children
5. Contact Us

www.visitgreaterhume.com.au – top pages:

1. Culcairn - Explore Eat Stay/ Culcairn Caravan Park
2. Natural Wonders - Wymah Ferry
3. Natural Wonders - Morgan's Lookout
4. Featured Content - Table Top Reserve
5. Holbrook

Social Media

Outcome 4.2 - Our communication is open, effective and purposeful to connect and educate our community.

Continued implementation of the GHC Communication Plan. Expand the information available to the community online and encourage online collaboration and self-serve service platforms

Comments

- Instagram, #visitgreaterhume – 1024 followers
- Individual facebook pages:
 - Greater Hume Council – 3000 followers
 - Visit Greater Hume – 645 followers
 - Holbrook Submarine Museum – 1235 followers
 - Greater Hume Children's Services – 963 followers
 - Greater Hume Youth Advisory Committee – 495 followers
 - Buy Local in Greater Hume – 590 followers

Greater Hume Council Newsletters

Outcome 4.2 - Our communication is open, effective and purposeful to connect and educate our community.

Develop quarterly Council newsletters and a rates notice insert whilst ensuring effective and targeted content

Comments

Spring edition of GHC Newsletter has been sent electronically to 2200 email addresses across Greater Hume, via website, social media and copies in Greater Hume Customer Service Centres and Visitor Information Points.

Grants and Funding

Outcome 1.2 - Our infrastructure and services are aligned to the health, wellbeing and safety needs of the community

Comments

Greater Hume has now partnered with GrantGuru to provide is the most comprehensive grants database in Australia that includes grants and assistance across all levels of government and the private sector (philanthropic grants), each summarised into a one-page template for easy comparison. This grant portal is available to Council staff, local businesses, community and sporting groups throughout Greater Hume. The following grant applications have been recently submitted:

Name	About	Current
Austrade's Regional Tourism Bushfire Recovery Grant – Stream One - \$30,000 – Greater Hume and Henty Machinery Field Days Promotional Production	This project will be developing and promoting the videos, photography, social media posts, advertising and Hume Highway signage in order to attract visitors both old and new to Greater Hume and Henty Machinery Field Days.	Austrade has granted an extension to this grant to end of 2022 to cover the Henty Machinery Field Days in Sept 2022. The Social media campaign was in full force during September, preliminary stats show an large increase in visitation and interest. Two signs were installed on the Hume Highway also raising awareness of VGH/HMFD.
Create NSW - Regional Cultural Fund - Digitisation Round – \$332,745 - In partnership with Albury City (lead agency)) - Murray Region Digitisation Hub	The Project involves the engagement of a Digitisation Project Officer and development of a Digitisation Hub (Thurgoona Collection Store, 2 Hoffman Road, Thurgoona) to implement professional training programs for individual museums and facilitating the digitisation of at least 400 objects. AlburyCity is lead agent.	Whilst the project has now concluded the new Digitisation Hub is now in full operation with regular workshops and musuem volunteers utilising the facility.
NSW Government - Bushfire Local Economy Recovery Fund - \$451,054 – Hanel's Lookout	This project at Hanel's Lookout (Woomargama National Park) will create viewing platforms, walk ways, sealed car park, sealed Hanel's Road, toilet, picnic area and signage.	Australia Ramp and Access Solutions Albury has commenced construction of the walkway, viewing platform and toilets and Longford Civil will commence shortly the construction of the road, carpark and sealed footpath.
Stronger Country Communities Fund - Round 4	11 applications were submitted from various community groups and 9 GH Council applications. Totaling \$3,224,567.00	4 Successful applications - GHC Culcairn Recreation Ground new playground, Billabong Little Athletics at Henty, Holbrook Gym Club and Jindera Netball Club.
Stronger Country Communities Fund - Round 5	Funding of \$1,376,603 of which \$946,414 has been allocated to Council and the balance of \$430,189 is open to eligible Community Groups.	Council resolved to submit 5 Greater Hume Council applications with a further 2 applications from 355 committees.
Crown Reserves Improvement Grant	4 applications from community groups were submitted. Two applications successful	Walbundrie Sportsground (\$192,129 new multipurpose shed) and Jindera Park (\$87,681 amenities block).
Culture, Heritage and Arts Regional Tourism (CHART) program	Purchase of essential conservation materials for six community run museums to assist them to appropriately care for their collections.	Successful - \$12,727.98 - Conservation materials have been purchased and now working on acquittal.
Riverina Water	Painting and lighting for AE2 exhibition space.	Successful - \$20,000 - organising painters and lighting equipment.

Cultural Tourism Accelerator Grant	Marketing of films developed in Let's Get Digital grant, see above.	Successful - \$10,000 - A 30sec television commercial is currently being aired on Prime Television until October. A 90sec social media video is currently being advertised through a paid social media campaign.
Reconnecting Regional NSW - Community Events Program	Greater Hume Council has been advised of an allocation of \$301,708 towards the NSW Government's Reconnecting Regional NSW – Community Event Program.	Successful - Event organisers are returning their signed contract and invoices.
Maritime Museum	Submarine Museum Holbrook – Restoration and Framing of WWII Jolly Roger Flag \$1350.00	Successful - Work in Progress

Greater Hume Tourism and Promotions

Outcome 2.3 - Our region's highlights are celebrated, maintained and promoted to enhance our visitor experience-
Comments

- Monthly newsletters are sent to all Greater Hume Tourism Operators, providing latest information on tourism opportunities, marketing, social media and promotional campaigns as well as relevant contacts and statistics.
- Managing over 160 Greater Hume ATDW Listings. The Australian Tourism Data Warehouse (ATDW) is Australia's national platform for digital tourism marketing in Australia. ATDW distributes information to over 60 partners' websites to support local tourism businesses in expanding their on line exposure, bookings and marketing.
- Scheduled another social media Welcome to Greater Hume campaign, providing reels, tours and ideas of what people can do in Greater Hume during 2022. There will be a particular emphasis on producing reels with our themes of history and heritage and natural environment. The average reach on our posts is currently 1500.
- Submitted visitor and What's On advertising in Out and About Spring 2022 Edition in Border Mail. The print run is 24,000, 14,000 are inserted into The Border Mail and the additional 10,000 distributed. Distribution is to all Visitor Information Centres through NE Victoria and South West NSW/Riverina plus Canberra and Melbourne. Other business (inc motels) and advertisers.
- Emailed (over 600) 'What's On in September to Visitor Information Centres in NSW and VIC, coach/bus/tour companies, tourism operators within shire and regional, media, visitor information points and to interested residents in shire.
- Austrade's Regional Tourism Bushfire Recovery Grant – Stream One - \$30,000 – Greater Hume and Henty Machinery Field Days Promotional Production - Austrade has given an extension to this grant to end of 2022 to cover the Henty Machinery Field Days in Sept 2022. The Social media campaign was in full force during September, preliminary stats show an large increase in visitation and interest. Two signs were installed on the Hume Highway also raising awareness of VGH/HMFD.
- COVID Recovery Funding - A Greater Hume promotional campaign in partnership with Murray Regional Tourism and Destination NSW has been developed and will now be rolled out from November 2022.

Visitor Information Centre and Submarine Museum

Outcome 2.3 - Our region's highlights are celebrated, maintained and promoted to enhance our visitor experience.

Offering visitors to Greater Hume information and advice on accommodation, places to eat, attractions, maps, tours, road conditions, events and other general information. Reception and admission to Submarine Museum.

Comments

Visitor Information Centre Statistics:

September 2022 - Walk In – 1685, Phone Calls - 39, Emails – 0.

September 2018 - Walk In – 939, Phone Calls - 64, Emails – 28.

Submarine Museum Statistics:

September 2022 - Adult - 167, Child - 59, Concession - 153, Family - 224, Group - 18, Total - 621.

September 2018 - Adult - 40, Child - 90, Concession - 25, Family - 131, Group - 57, Total - 343.

Events

Outcome 2.3 - Our region's highlights are celebrated, maintained and promoted to enhance our visitor experience

To assist with the promotion of Greater Hume's many and varied events. Encourage more residents to be involved in Greater Hume and events.

Comments

- Supporting the following events - Country Women's Association - Jindera Branch 100 Years Celebration at Jindera Pioneer Museum, Henty Machinery Field Days, Reconnecting to Country Henty Fest and various other community and council events.

Australia Day

Outcome 1.1 - Our communities are welcoming and inclusive to support diversity and social connectedness

Comments

Nominations are now open for Greater Hume's Top Citizens, nomination form on website, social media and community newsletters. Australia Day 2023 will be held at Brocklesby Recreation Reserve, Brocklesby.

Signage

Outcome 2.3 - Our region's highlights are celebrated, maintained and promoted to enhance our visitor experience

Comments

Developing signage for Yambla View Wambariga Lookout.

Murray Regional Tourism (MRT)

Outcome 2.3 - Our region's highlights are celebrated, maintained and promoted to enhance our visitor experience

MRT is a joint venture between Albury, Balranald, Berrigan, Campaspe, Corowa, Deniliquin, Gannawarra, Greater Hume, Mildura, Moira, Murray, Swan Hill, Wakool, Wodonga, as well as Tourism Vic and Destination NSW.)

Comments

- Currently attending monthly zoom meetings with MRT and the VIC network group.
 - Planning to extend the Love The Murray campaign and cooperative marketing initiatives.
 - COVID Recovery Funding - A Greater Hume promotional campaign in partnership with Murray Regional Tourism and Destination NSW has been developed and has now been extended to Summer 2022. A promotional photoshoot will occur during November.
-

Museums and Heritage

Outcome 1.3 - Our connection to the local culture and environment fosters positive relationships and learning for sustained health benefits.

GHC currently has 11 public or private museums and three historical societies. Museum Advisor (Vanessa Keenan) – In partnership with Albury City Council and Museums and Galleries NSW.

Comment

The Museum Advisor has been reaching out to museums mostly relating to the two successful grants we have obtained (Let's Get Digital and Digitisation of Museums), see Grants and Funding for more information. All six museums have finalised their significant items digital information. Ongoing training workshops with museum volunteers, staff of Albury and Greater Hume in relating to the new Digitisation Hub has continued. Revealing Histories adverts are currently airing on Prime Television showcasing the new videos until October 2022. Museums are also busy still uploading a selection of significant items onto eHive (eHive is a web-based collection cataloguing system used worldwide by hundreds of museums, societies and private collectors to catalogue objects, store images, manage acquisition information and publish their collections online.)

GREATER HUME SHIRE COUNCIL


Schedule of the Director Corporate Community Services' Schedule of Information to Council Meeting -
Wednesday 19th October, 2022**COMBINED BANK ACCOUNT FOR THE MONTH ENDED 30th September, 2022****CASHBOOK RECONCILIATION**

	General Fund	Trust Fund
General Ledger Cashbook Balance as at 1st September, 2022	48,416.32	47,008.22
Cashbook Movement as at 30th September, 2022	-71,767.28	0.00
Less: Term Deposits included in Cashbook Balance (Trust only)	0.00	0.00
General Ledger Cashbook Balance as at 30th September, 2022	<u>-23,350.96</u>	<u>47,008.22</u>

BANK STATEMENT RECONCILIATION

Bank Statement Balance as at 30th September, 2022	NAB	\$0.00	47,008.22
	Hume	\$631.26	
	Bendigc	\$0.00	
	WAW	\$0.00	
	Total	<u>631.26</u>	<u>47,008.22</u>
(LESS) Unpresented Cheques as at 30th September, 2022		-24,436.96	0.00
(LESS) Unpresented EFT Payments as at 30th September, 2022		0.00	0.00
PLUS Outstanding Deposits as at 30th September, 2022		455.00	0.00
PLUS / (LESS) Unmatched Cashbook Transactions 30th September, 2022		-0.26	0.00
Cashbook Balance as at 30th September, 2022		<u>-23,350.96</u>	<u>47,008.22</u>

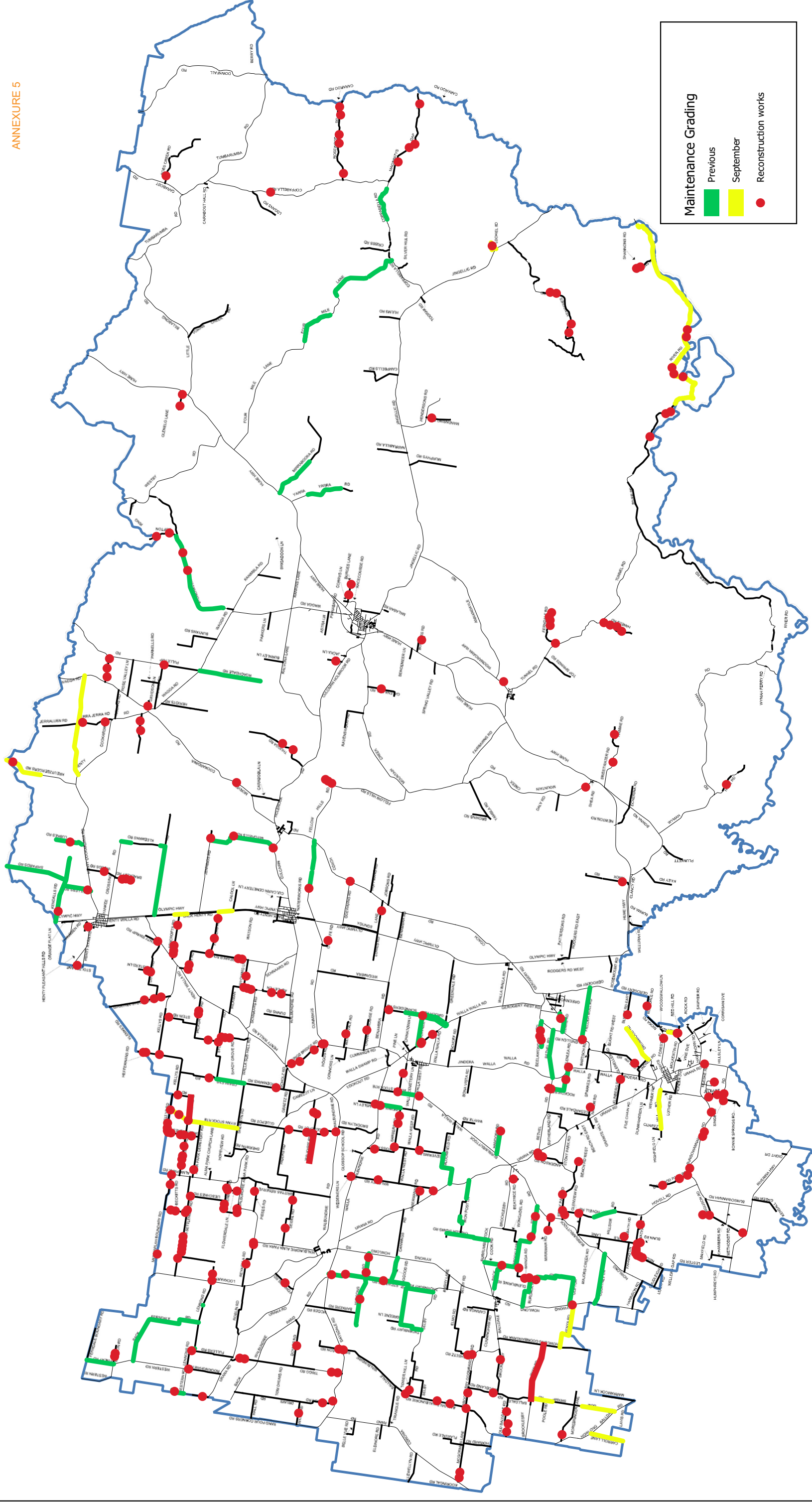
I certify that all of Council's surplus funds have been invested in accordance with the Act, the regulations and Council's investment policies and that all cheques drawn have been checked and are fully supported by vouchers and invoices and have been certified for payment.


 Responsible Accounting Officer
 5 October 2022

This is page no.1 of Schedule No.1 of the Director Corporate & Community Services' Schedule of Information to Ordinary Council Meeting held on 19th October, 2022

GENERAL MANAGER

MAYOR



Greater Hume Local Government Area

Maintenance Grading 2022 - September



GHC Capital Works and Forward Program 2022/2023

29/09/2022

Project No	Location	Job Description	Status	Crew / Contractor	Date Completed	Jul	Aug	Sep	Oct	Nov	Dec	Jan	Feb	Mar	Apr	May	Jun
CONSTRUCTION PROGRAM - Annual		ROADS TO RECOVERY															
	Gerogery Road - Gerogery West	Reconstruct from Charles St to Boundary	Commenced Culvert works	B&D/ Holbrook													
15	Brocklesby - Balldale	Reconstruct 4km to Woodland road	Commenced Prep for Tree Works	Heavy Maint													
16	Ferndale Road - Woomargama	Widen construct and seal first 500m from Tunnel Rd		Contractor													
19	Adams Street - Jindera	Upgrade Drainage (Jindera St to Watson St)		Contractor													
20	Jindera Street - Jindera	Drainage Construction from Dight St to Watson Street		Contractor													
21	Smith Street - Henty	Improve drainage/Pavement from Keightly St for 150m		Contractor													
CONSTRUCTION PROGRAM - URBAN																	
57	Walla Walla - Asphalt Works	Intersection Queen St (Millout and Hotmix)		Contractor													
	Gerogery Unsealed Roads	Construct and seal - West St, Ivy St, Rose St and Cross St		Contractor													
	Jindera Street - Jindera	Construct from Pech Ave to Dight St		Contractor													
58	Walla Walla - Drainage	Construction of Drainage at Intersection of Walla Walla Rd and Jindera Walla Walla Rd		Contractor													
REGIONAL ROADS WORKS		BLOCK GRANT															
MAIN ROADS CAPITAL																	
	MR125 Urana Rd	New Culvert under Urana Rd/Molkentin Rd Intersection		Contractor													
Main Roads (General)		BLOCK GRANT															
	MR 125 Urana Rd																
	MR125 Urana Rd																
	MR 125 Urana Rd	Heavy patching areas to be decided															
	MR 211 Holbrook Wagga Rd	Heavy patching areas to be decided		Holbrook													
	MR 331 Jingellic Road	Heavy patching areas to be decided		Holbrook													
59	MR 331 Jingellic Road (Repair Program)	Widening and Stengthening of Culverts and 1 Bridge	TBD	Contractor													
	MR 331 Walbundrie Jingellic Rd	Heavy patching areas to be decided		Holbrook													
	MR 370 Howlong Kywong Road	Heavy patching areas to be decided															
	MR 384 Tumbarumba Road	Heavy patching areas to be decided		Holbrook													
	MR 547 Walla Jindera Road	Heavy patching areas to be decided		Holbrook													
Main Roads (Resealing)		BLOCK GRANT															
54	MR125 Urana Road	Start 900m North of Property 3899 for 4km (Walla Rd Intersection) (CH 39850 to CH 43905)		Contractor													
55	MR331 Culcairn Holbrook Road	Start Property 1750 to Purteil St Morven (CH 17480 to CH 21170)		Contractor													
56	MR547 Jindera Walla, Lookout Road	Morgans Rd to Walla Walla Rd (CH 6935 to CH 8520)		Contractor													
STATE ROADS (ORDERED WORKS)		RMCC															
Main Road 78 (Olympic Way)																	
RMCC WO	Segment 255 (Culcairn Caltex)	Rehab of Segment - TfNSW now doing this work - TBA		TfNSW													
RMCC WO	Segment 290 (Baird street)	Drainage upgrade - TBA		Contractor													
RMCC WO	Segment 560 Verdale	Drainage upgrade - TBA		Heavy Maint													
RMCC WO	Segment 65	5 Mates Bridge Major Heavy Patching		Heavy Maint													
RMCC WO	Segment 140	Major Heavy Patching		Heavy Maint													
RMCC WO	Segment 160	Major Heavy Patching		Heavy Maint													
RMCC WO	Segment 260 (Culcairn Roundabout)	Asphalt Heavy Patching - TBA		Contractor													
RMCC WO	Various Segments	Heavy Patching - TBA		Heavy Maint													
	Reseals Main Road 78 (Olympic Way)																
RMCC WO	MR78 Olympic Highway	Segment 470		Contractor													
RMCC WO	MR78 Olympic Highway	Segment 480		Contractor													
RMCC WO	MR78 Olympic Highway	Segment 550		Contractor													
Main Road 284 (Tumba Road)																	
RMCC WO	Various Segments	Heavy Patching - TBA		Heavy Maint													
	Reseals Main Road 284 (Tumba Roadf)																

GHC Capital Works and Forward Program 2022/2023

Project No	Location	Job Description	Status	Crew / Contractor	Date Completed	Jul	Aug	Sep	Oct	Nov	Dec	Jan	Feb	Mar	Apr	May	Jun
RMCC WO	MR284 Tumarumba Road	Segment 160		Contractor													
RMCC WO	MR284 Tumarumba Road	Segment 170		Contractor													
TRAFFIC FACILITIES		BLOCK GRANT															
TBA	Regional Roads	Linemarking Various Locations		Contractor													
TBA	Local Roads	Linemarking Various Locations		Contractor													
TBA	Urban Streets	Linemarking Various Locations		Contractor													
BITUMEN RESEALING PROGRAM - RURAL		COUNCIL RESEAL PROGRAM															
22	Brocklesby Gumbargana Road	Cunningham Rd to End of Seal (CH 1720 to CH 3758)		Contractor													
23	Henty Cookadina Road	3km East of Lubkes to Kreutzbergers Rd (CH 9320 to CH 12820)		Contractor													
24	Morven Cookadina Rd	6.7km North of Carabobla Ln, North for 3km (CH 10000 to CH 13000)		Contractor													
25	Burrumbuttock Walla Walla Road	North from Urana Rd (CH 0 - CH 3000)		Contractor													
26	Burrumbuttock Brocklesby Road	360m West of Cook Rd to Kywong Howlong Rd CH 10000 - CH 12400)		Contractor													
27	Four Corners Road	Full Length Daysdale Rd to Hall Rd (CH 0 - CH 3950)		Contractor													
28	Henty Walla Road	(00m North of Stolls Rd to Reapers Rd (CH 8550 - CH 12550)		Contractor													
29	Westby Road	Full Length from Hume Highway to Shire Boundary (CH 0 - CH 11920)		Contractor													
30	Rodgers Road West	Full Length (CH 0 - CH 1200)		Contractor													
BITUMEN SEALING PROGRAM - URBAN		COUNCIL RESEAL PROGRAM															
				Contractor													
				Contractor													
GRAVEL RE-RESHEETING		COUNCIL RESHEETING PROGRAM															
31	River Road	Ongoing Program		Maintenance													
32	Chambers Road	Riverina Hwy to Methodist Rd (CH 0 - CH 1650 & CH 1980 - CH 3240)		Contractor													
33	Yaparra Road	Full Length (CH 0 - CH 1150)	Completed	Contractor	19/08/2022												
34	Ferguson Road	Bungowannah Rd to Chambers Rd (CH 0 - CH 1600)		Contractor													
35	Poole Road	Full Length (CH 0 - CH 900)	Completed	Contractor	19/08/2022												
36	Humphreys Road	Full Length (CH 0 - CH 1970)	Completed	Contractor	19/08/2022												
36	Mayfield Road	Full Length (CH 0 - CH 300)	Completed	Contractor	22/08/2022												
36	Dight Drive	Full Length (CH 0 - CH 325)	Completed	Contractor	16/08/2022												
37	Kreutzbergers Road	End of Seal to Boundary (CH 3200 - CH 6535)	Completed	Heavy Maint	1/09/2022												
38	Marramook Lane	Full Length (CH 0 - CH 2540)		Contractor													
39	Munyapla Boundary Road	Full Length (Beckett Rd to Alma Park Road 3km)	Completed	Contractor	26/08/2022												
40	Munyapla Settlement Road	Beckett Road to Alma Park Road (CH 5530 - CH 8660)	Completed	Contractor	26/08/2022												
41	Woodland Road	Brocklesby Balladle Rd for 1km (CH 1510 - CH 2510)		Contractor													
42	Boxwood Park Road	Full Length (CH 0 - CH 3615)		Contractor													
43	Bowlers Road	Full Length (CH 0 - CH 1628)		Maintenance													
44	Cambells Road	Full Length (CH 0 - CH 3760)		Maintenance													
45	Jobsons Road	Full Length (CH 0 - CH 2590)		Maintenance													
46	Beckett Road	Full Length (CH 0 - CH 1866)	Completed	Contractor	26/08/2022												
47	Luther Road	Full Length (CH 0 - CH 1280)		Maintenance													
48	Wattlevale Road	Full Length (CH 0 - CH 2165)	Completed	Maintenance	12/09/2022												
49	Fowlers Road	Full Length (CH 0 - CH 1960)		Contractor													
50	Wilson's Road	Full Length (CH 0 - CH 2276)		Contractor													
Bridge / Major Culvert		BRIDGE PROGRAM															
51	Jingellic Road - Access Road King Parrot Creek	Install Low Level Bridge/Causeway		Contractor													
Footpath Construction		COUNCIL PROGRAM															
52	Adam Street	Mitchell St to Goulburn St (North Side 300m)		Contractor													
Kerb and Gutter		COUNCIL PROGRAM															
Bus Shelters		COUNCIL PROGRAM															
Various Locations		COUNCIL PROGRAM															
Town Services - Villages Vote		COUNCIL PROGRAM															
	Gerogery	Install Stormwater to rear property, Driveway Construction, Rear and Side Fence Replacement at Gerogery Hall		Contractor													
Stormwater Drainage		COUNCIL PROGRAM															
2	Pioneer drive - Jindera	Culvert Works next to Roundabout at Jindera St		Contractor													
3	Holbrook Flood Mitigation	Construction of Levee and Associated Drainage	23/24	Contractor													
Public Conveniences		COUNCIL PROGRAM															
4	Holbrook	Construct New CBD Toilet	TBD	Contractor													
Villages Water Supply		COUNCIL PROGRAM															

GHC Capital Works and Forward Program 2022/2023

Project No	Location	Job Description	Status	Crew / Contractor	Date Completed	Month													
						Jul	Aug	Sep	Oct	Nov	Dec	Jan	Feb	Mar	Apr	May	Jun		
5	Villages Water Supply	Luther's Road Loop Main (to Colonial Drive)		Contractor															
6	Villages Water Supply	Jindera Rec Ground - Loop		Contractor															
	Villages Water Supply	Jindera - Pioneer Drive Creek Crossing		Contractor															
	Culcairn Water Supply	Water Mains Replacement		Contractor															
7	Culcairn Water Supply	Black Street Reservoir Renewal/Upgrade		Contractor															
8	Culcairn Water Supply	Water Main Extension - STW Stock Route		Contractor															
9	Culcairn Water Supply	Switchboard Culcairn WTP Upgrade		Contractor															
Parks and Gardens																			
11	Burrumbuttock Rec Ground	Replace Playground Equipment		Contractor															
12	Holbrook Ten Mile Creek Park	Install new fence around play area		Contractor															
13	Old Culcairn Common	Replace Fencing (to allow for leasing/agistment)		Contractor															
14	Culcairn Bus Terminal	Upgrade of Tables and Toilet Facilities (Urinal)		Contractor															
Local Road and Community Infrastructure Projects																			

Applications Approved



c_dm073

Approved Between 1/09/2022 and 30/09/2022

06/10/2022

Application No.	Location	Development Type	Est. Cost	Received	Determination	Total Elapsed Days	Stop Days	Adjusted Elapsed Days
DA/2022/56	Applicant: Habitat Planning Pty Ltd 32 Jarick WY JINDERA Lot: 113 DP: 1238348	Staged 46 Lot Industrial Subdivision-Expand Existing Industrial Area	\$0	1/04/2022	Approved	162	0	162
DA/2022/68	Applicant: G J Freund 91 Wood CT JINDERA Lot: 81 DP: 583299	New Shed	\$9,800	12/04/2022	Approved	6/09/2022		
DA/2022/90	Applicant: C R Smith 14 Henty ST MORVEN Lot: 6 Sec: 19 DP: 758711	Change of Use - Shed to Dwelling	\$10,000	10/05/2022	Approved	1/09/2022	0	115
DA/2022/94	Applicant: B S Burge 12A Wallace ST HOLBROOK Lot: 43 DP: 4045	Shipping Container	\$5,500	13/05/2022	Approved	5/09/2022		
DA/2022/107	Applicant: Rob Pickett Design Dight ST JINDERA Lot: 2791 DP: 1056143	New Netball Clubrooms	\$751,644	10/06/2022	Approved	1/09/2022	59	25
DA/2022/114	Applicant: G F Jackson 3 South ST HENTY Lot: 16 Sec: C DP: 5282	New Shed	\$0	14/06/2022	Withdrawn	12/09/2022		
DA/2022/118	Applicant: R A Richardson 8 Rosler PDE HENTY Lot: 10 Sec: C DP: 5282	New Carport - As Built	\$9,500	30/08/2022	Approved	13/09/2022	0	15
DA/2022/125	Applicant: L K Wheaton 173 Hawthorn RD JINDERA Lot: 2 DP: 858900	Swimming Pool	\$216,105	2/08/2022	Approved	30/09/2022	0	60

Applications Approved

c_dm073

Approved Between 1/09/2022 and 30/09/2022

06/10/2022

Application No.	Location	Development Type	Est. Cost	Received	Determination	Total Elapsed Days	Stop Days	Adjusted Elapsed Days
DA/2022/130	Applicant: Maxand Pty Ltd 3 Pioneer DR WALLA WALLA Lot: 6 DP: 245313	Two New Sheds	\$78,723	18/08/2022	Approved	27	0	27
DA/2022/136	Applicant: S C Johansson 19 Swift ST HOLBROOK Lot: 17 DP: 2326	New Shed	\$18,952	22/08/2022	Approved	29	0	29
DA/2022/140	Applicant: Rivalea (Australia) Pty Ltd 3066 Riverina HWY BUNGOWANNAH Lot: 280 DP: 753727 Lot: 1 DP: 550162 Lot: 2 DP: 550162	Modify Condition 16 DA99/198AM1 establish 25ha irrigation area	\$0	19/07/2022	Refused – Councillors	2	63	2
DA/2022/144	Applicant: G R Davis 4 Victoria ST CULCAIRN Lot: 2 Sec: 11 DP: 5523	New Dwelling	\$310,000	27/07/2022	Approved	59	0	59
DA/2022/145	Applicant: Drage Super Pty Ltd 13/361 Holbrook Wagga RD HOLBROOK Lot: 13 DP: 1227501	New Aeroplane Hanger	\$55,000	30/08/2022	Approved	29	0	29
DA/2022/146	Applicant: B I Anderson 15 Morgans RD WALLA WALLA Lot: 125 DP: 753764	New Shed	\$90,000	9/08/2022	Approved	29	0	29
DA/2022/151	Applicant: Daclas Pty Ltd 1 Sladen Street East HENTY Lot: 1 DP: 652787	Change of Use - New Allied Health Clinic	\$0	11/08/2022	Approved	29	21	29

Applications Approved




c_dm073

Approved Between 1/09/2022 and 30/09/2022

06/10/2022

Application No.	Location	Development Type	Est. Cost	Received	Determination	Total Elapsed Days	Stop Days	Adjusted Elapsed Days
DA/2022/155	Applicant: Incredible Ideas Pty Ltd 127 Iron Post La BURRUMBUTTOCK Lot: 1 DP: 627804	Conversion of Shed to Habitable Living Area	\$55,000	23/08/2022	Approved	21/09/2022	30	0 0 30
DA/2022/156	Applicant: Walpole Surveying Pty Ltd Back Ferndale RD WALBUNDRIE Lot: 2 DP: 1163863	Two (2) Lot Torrens Title Subdivision	\$0	25/08/2022	Approved	28/09/2022	35	0 0 35
DA/2022/160	Applicant: Critos Construction & Rigging 26 Protea CT JINDERA Lot: 908 DP: 1264008	New Shed	\$60,154	29/08/2022	Approved	26/09/2022	29	0 0 29
DA/2022/163	Applicant: St Pauls College Klemke AVE WALLA WALLA Lot: B DP: 360444	New Lift	\$92,400	22/08/2022	Approved	28/09/2022	38	0 0 38
CDC/2022/43	Applicant: A L Irwin 27 Sullivans DR JINDERA Lot: 142 DP: 1080277	New Dwelling and Garage	\$558,212	13/07/2022	Approved	28/09/2022	78	0 0 78
CDC/2022/49	Applicant: Bridgewood Homes 3 Roster ST JINDERA Lot: 202 DP: 1280394	New Dwelling & Garage	\$494,609	2/09/2022	Approved – Private Certifier	2/09/2022	1	0 0 1
CDC/2022/51	Applicant: Bridgewood Homes 4 Klein CT JINDERA Lot: 95 DP: 1266634	New Dwelling and Garage	\$325,447	5/09/2022	Approved – Private Certifier	5/09/2022	1	0 0 1
CDC/2022/52	Applicant: Bridgewood Homes 6 Klein CT JINDERA Lot: 94 DP: 1266634	New Dwelling and Garage	\$324,768	5/09/2022	Approved – Private Certifier	5/09/2022	1	0 0 1

Applications Approved



c_dm073

Approved Between 1/09/2022 and 30/09/2022

06/10/2022

Application No.	Location	Development Type	Est. Cost	Received	Determination	Total Elapsed Days	Stop Days	Adjusted Elapsed Days
CDC/2022/53	Applicant: Outdoor 363 Munyapla Settlement RD WALBUNDRIE Lot: 9 DP: 753758	New Swimming Pool	\$57,979	7/09/2022	Approved – Private Certifier	1	0	1
CDC/2022/54	Applicant: O'Neill Homes Pty Ltd 18 Wagner DR JINDERA Lot: 218 DP: 1280394	New Dwelling and Garage	\$710,131	8/09/2022	Approved – Private Certifier	1	0	1
CDC/2022/55	Applicant: I & M Pools Pty Ltd 432 Annandayle RD HOLBROOK Lot: 83 DP: 701194	New Swimming Pool	\$59,395	9/09/2022	Approved – Private Certifier	1	0	1
CDC/2022/56	Applicant: Hadar Homes 2 Krause CT JINDERA Lot: 12 DP: 1228380	New Dwelling & Garage	\$423,137	13/09/2022	Approved – Private Certifier	1	0	1
CDC/2022/57	Applicant: S R Whitford 67 Coogera CCT JINDERA Lot: 706 DP: 1202940	New Verandah	\$45,000	9/09/2022	Approved	18	0	18
CDC/2022/58	Applicant: I & M Pools Pty Ltd 223 Hueske RD JINDERA Lot: 107 DP: 1155572	New Swimming Pool	\$56,035	20/09/2022	Approved – Private Certifier	1	0	1
CDC/2022/59	Applicant: Metricon Homes 7 Holly Tree CT JINDERA Lot: 110 DP: 1277003	New Dwelling and Garage	\$0	14/09/2022	Withdrawn	16	0	16
CDC/2022/61	Applicant: J & J Carroll Pty Ltd 2 Rosler ST JINDERA Lot: 204 DP: 1280394	New Dwelling and Garage	\$666,267	27/09/2022	Approved – Private Certifier	1	0	1

Applications Approved




06/10/2022

Approved Between 1/09/2022 and 30/09/2022

c_dm073

Application No.	Location	Development Type	Est. Cost	Received	Determination	Total Elapsed Days	Stop Days	Adjusted Elapsed Days
CDC/2022/62	Applicant: I & M Pools Pty Ltd 223 Hueske RD JINDERA Lot: 107 DP: 1155572	New Swimming Pool	\$56,035	28/09/2022	Approved – Private Certifier	1	0	1
CDC/2022/63	Applicant: I & M Pools Pty Ltd 2064 Wymah RD BOWNA Lot: 2 DP: 527217	New Swimming Pool	\$45,195	29/09/2022	Approved – Private Certifier	1	0	1
Report Totals & Averages								
Average Elapsed Calendar Days: 32.63						Total Elapsed Calendar Days: 979.00		
Average Calendar Stop Days: 4.77						Total Calendar Stop Days: 143.00		
Average Adjusted Calendar Days: 27.87						Total Adjusted Calendar Days: 836.00		
Total Number of Applications : 33								
Total Estimated Cost : 5,584,988.00								



 Director Environment & Plannir
 Greater Hume Shire Council

BURRUMBUTTOCK COMMUNITY FORUM

MINUTES OF GENERAL MEETING

Held on Wednesday 7th September 2022 at the Burrumbuttock Hall

Opening: 7.31pm

Present: Councillors Jenny O'Neill and Ashley Lindner, Danielle Freeman, Drew Freeman, Jeff Litchfield, Colin Wiltshire, Janice Whitty, Marion Vile, Tammy Burns, Wally Bruckmann, Fleur Hall.

Apologies: Mayor Tony Quinn, Evelyn Arnold, Fe Coleman, Justin Burns, Mardi Klein, Barry Mott, Sue Rose, and Brian Schilg.

Minutes of the last Forum Meeting held on 6th July, 2022

Minutes of last General meeting accepted on the motion of Marion Vile, seconded Jeff Litchfield.

Business Arising:

- A meeting in Burrumbuttock occurred last week with Forum committee members and GHC general manager, Evelyn Arnold, as per Forum's request. Various sites were visited including village entry and walking track, Jacob Street lighting location, Howlong Road footpath location, and Burrumbuttock Cemetery. Street lighting in Jacob Street will be installed in the near future using solar powered lighting. Evelyn gave guidance regarding the procedure for prioritisation of town projects including feedback from local residents.
- The transfer station still has a lot of dead and fallen timber around the site and will be a fire hazard over summer. It was suggested that submitting photos to GHC would help convey issue. Action: Janice Whitty will take photos next time it is open.

Correspondence:

Out: Email requesting site meeting with Greg Blackie and General Manager – 19.07.22
 Letter supporting Burrumbuttock Rec Ground Multipurpose Community Centre – 24.08.2022
 Email to Evelyn Arnold clarifying Council process regarding priorities of projects submitted by communities – 02.09.2022

In: - Ashley Lindner – resignation from Forum committee – 30.08.2022
 - Burrumbuttock Public School – support for footpath from school to preschool – 02.09.2022
 - Burrumbuttock Preschool - support for footpath extending from school to preschool – 07.09.2022
 - Email from Evelyn Arnold clarifying Council process regarding priorities of projects submitted by communities – 07.09.2022
 Mardi Klein - Text message regarding roundabout at main intersection – 07.09.2022
 Moved by Marion Vile that the outgoing correspondence be endorsed and incoming be received, seconded Janice Whitty.

Greater Hume Shire Council Report: No council meeting has yet occurred this month. Evelyn is visiting all smaller communities within the Shire.

General Business:

The Forum is finalising a list of prioritised projects for the township to submit to Council in the next few weeks. The items on the list will become a priority of Council.

Discussion about the need to express full support in our letter to Council for the multipurpose Community Centre at the Recreation Ground, but not to include it in our priority list as the Rec Ground is a section 355 Committee of Council, therefore it follows specific processes to apply for funding.

1. Improvements to Village Entry and Burrum Walking Track along Urana Road

Currently this area is not regularly maintained and is not formally recognised as a walking track. It is too narrow and has an uneven surface. There is no signage for the track. Families cannot use it if they have a pram or other children's toy like a small scooter, therefore they cannot completely walk the full triangle of the track around the village.

This project could be staged in three parts - with the Village entry section being Stage one of the project, the footpath from the school to preschool being stage two, and the final section being upgrading the connecting track from Howlong Road to Urana Road.

It was expressed that it would be advisable to eventually remove the wattles, given that they will need to be cleaned up in seven to ten years' time by council, due to their shorter lifespan. It would be preferable to plant trees that will survive the longer term.

Motion: That the Burrum Walking Track along Urana Road be widened and asphalted to enable inclusivity for prams and wheelchairs, signage erected, and in this process, the entry to the village be tidied up by removing untidy vegetation as necessary, replacing with squirrel glider feeding trees, such as eucalyptus maculata.

Moved Janice Whitty, Secodned Tammy Burns. Motion passed.

Possible new village entry signage could include a sign in keeping with the ethos of the village like the Wirraminna gabion sign, or 'Home of the Burrumbuttock Hayrunners'. Cr Jenny O'Neill advised these unique signs are usually funded by money from the community.

2. Howlong Road footpath extending from Public School to Preschool

The Forum has received two letters of support from the Public School and the Preschool supporting the construction of this footpath to ensure the safe passage of children between the two educational facilities, especially those with special needs and disabilities.

This would also comprise Stage two of the Burrum walking track.

Is there still 'Villages Votes' money available for Burrumbuttock this year?

Perhaps asphaltting the path opposite the preschool up to start of track could be done with this funding.

It appears that the Forum can prioritise the footpath, after consultation with the residents. A letter could be written to each resident.

3. **Roundabout at main intersection to slow traffic** – not the solution. Down the priority list. There would need to be more traffic data such as near-misses or, sadly, a fatality as a result of an accident. At this stage, minimal data has been collected. We could possibly source statistics from the police re speeding fines.

A zebra crossing was suggested for children who get off the bus at the store then cross the road to Schmidt Park to get their bikes.

4. **Brocklesby Road approach to village** – Wally Bruckmann requested that the speed restriction sign be relocated further out on the west side of the waste transfer station. There is a rise in the road and traffic is still speeding coming down the hill towards the village.

Due to subdivisions, there is now increased traffic flow entering Brocklesby Road from Beatrice Road. There could also be a 'Concealed driveway' sign erected to alert motorists of Beatrice Road.

Motion: That the GHC Road Traffic committee investigate the need for the speed restriction sign to be relocated further out on the west side of the waste transfer station on Brocklesby Road. Moved Wally Bruckmann, seconded Fleur Hall.

5. **Banners erected at Public Hall corner** – Fleur Hall reported that the two banners advertising the Flower Show and the Public School are obstructing motorists' views of oncoming traffic from a northerly direction along Urana Road. They need to be located further back from the intersection to improve motorists' safety.

6. **Level of interest in opening up more housing blocks in Burrumbuttock**

If the Forum sends a letter of request for more housing blocks, then council would approach landowners. The developer would have to put sewerage in.

The village sewerage system will have to be upgraded in the future.

Further investigation is needed into this issue.

Why do we want the town to grow? One reason is so the school and preschool survives.

7. The Burrumbuttock NBN tower is now functional.

8. The Recreation Ground is applying to upgrade to energy-efficient LED lighting through 'Stronger Country Communities' grant money totally \$105,000.

In summary, the Forum will send a letter with a list of priority projects for the Village and state that the Forum fully supports the Multipurpose Centre Recreation Ground project; however we believe that it does not belong in the priority list. Endorsed.

Date for Next Meeting: Monday 7th November 2022 at 7.30pm

Meeting Closed: 8.50pm

HENTY COMMUNITY DEVELOPMENT COMMITTEE MEETING AGENDA 29/08/2022
--

Meeting Opened: 6.35PM

Present: Steph Bedggood, Tayla Roulston, Daphne Hannam, Garry Small, Neil Meyer, Yvonne Booth, Dennis Kane, Deputy Mayor Annette Schilg, Visitors, Cameron Male, Colin Eulenstein (Headley Taylor Museum)

Apologies: Graham Klemke

Moved: Steph Bedggood Seconded: Tayla Roulston

Minutes of the last Meeting: 25-07-2022

Moved: Tayla Roulston Seconded: Garry Small

Business Arising: Carried to General Business

Treasurers Report: Steph Bedggood

Attached Report. Closing Balance: 303.93

Account Henty Community Club Catering S. Pinnuck Farewell \$120.00

Moved: Steph Bedggood Seconded: Garry Small

Correspondence:

IN: Emails have been continually forwarded during the month

- Inland Rail Exhibition 02/08/2022
- Greater Hume Shire Meeting Minutes GHC 12/08/2022
- GHC Kerrie Wise, Funding for Street Party Approved Approx \$21,650 12/08/2022
- GHC Community News 19/08/2022
- GHC Stronger Country Community Grants 19/08/2022
- GHC "What's On" 24/8/2022
- GHC Kerrie Wise Request for Letter of Support Stronger Country Community Funds Grant. Henty \$100,000 Path on Hayes Street (Harlen Candy) 24/08/2022
- Letter for L. Kane, W&M Doig, G Doig Re Condition of 1 Third Street Henty

OUT:

- Letter to Lions Club, LHAC and Bendigo bank informing them of successful grant for Street Party. Invitation to join committee. 21/08/2022

- Letter to LHAC, Lions Club & Bendigo bank seeking letters of support for GHC Country Community Funds Grant for Harlen's Path 25/08/2022
- Letter to Justin Clancy requesting meeting to discuss the situation at 1 Third Street Henty 25/08/2022

Greater Hume Shire Council Report:

- Path Hayes street- Showgrounds playground equipment moved to another grant which is better suited.

General Business

1/ Off the Leash area Smith Street: **UPDATE:** Location: Discussion Daphne Hannam suggested location on Smith street near Lyne street intersection. Other committee members to have a look at location and discuss at next meeting

2/ Facebook' page... an ongoing project. **Update:** *In the previous month:*

317 likes, 368 followers, 407 reached

3/ Sign Railway Parade- Report: Interest from GrainCorp, Lions Club Garage sale,

4/ PROJECT: Cleanup Railway yard beside Dales Funeral Service and South side of Sladen Street

UPDATE: Letter sent to Justine Clancy re council efforts to lease railway land.

5/ *Welcome Packs* – Discussion re content- Approach retailers/businesses to provide vouchers etc., Information packs

UPDATE; Yvonne Booth: 2 packs distributed. The cost of a pack has increase to \$22 each. Question re holding another Meet & Greet evening.

6/ Greater Hume Shire Australia day Citizen of the Year 2023. – Please think of candidates for nomination to be discussed at our August meeting. Consider: GHC seeking location to host event, Discuss.

Junior Citizen of the Year: Ongoing discussion

Citizen of the Year: Ongoing discussion

Sports volunteer award: Ongoing discussion

Event of the Year: Possible Avondale Place opening scheduled for November 2022.

Discussion: 2023 Possible more formal interview process by HCDC. Prepare nominations earlier and invite nominee's to HCDC meeting. Prepare application with nominee to ensure nothing is missed off their resume.

7/ ANZAC Day ceremony 2023 Discussion re possibly HCDC involvement
UPDATE: DISCUSSION: N/A

8/Henty Museum Project – Update: Letter to Justin Clancy re railway precinct land.

9/ Doodle Cooma Swamp Wetlands Project Presentation – Report on Meeting & Sub Committee: Nil to report

10/ Residents Complaint: 1 Third Street Henty – Update: Letter sent to Justin Clancy to meet.

11/ Street Party update: Sub-committee:

Chairman- Steph Bedggood
Secretary- Mikaela Lieschke
Treasurer- Mel Klemke
& Reju Raphel

Tayla Roulston, LHAC, Bendigo bank and Henty Loins Club invited to have a place on the committee.

Grants Submitted:

- GHC, Successful \$21650
- Murrumbidgee Health. **Unsuccessful**
- Bendigo Bank Committed sponsorship \$ amount to be determined.

12/ Walking Path Project, Sub Committee discussion
Nil to Report

13/ Harlen Candy – Path - Request for Assistance, Discussion: Greater Hume Council will submit a grant application to Stronger Country Community Fund for \$100,000 for this path. HCDC has submitted a letter of support and sent council's request for a letter of support to LHAC, Lions Club and Bendigo bank to be submitted to Council by 7th September.

14/ Bendigo bank: 25th Anniversary gift: Would a Second digital sign be appropriate: Discussion: HCDC thought a second sign would be a magnificent addition to the town. Fully supportive of this idea. DK to give feedback to BB board.

FROM THE FLOOR: Cameron Male and Col Eulenstein attended re Headley Taylor Header 100 anniversary of the Auto header in 2024. Letter received last month. Cameron addressed the meeting and described the thoughts of the committee including the production of a video. HCDC explained that they do have the manpower to hold events themselves but would curtaining assist and be prepared to partner museum committee. HCDC offered Facebook page to assist in marketing event/project

Next Meeting: Monday 26th September 2022 6.30pm

Meeting Closed: 7.35pm